

Generating urban morphologies at large scales

Juste Raimbault^{1,2,3,*} and Julien Perret^{1,4}

¹UPS CNRS 3611 ISC-PIF

²CASA, UCL

³UMR CNRS 8504 Géographie-cités

⁴Univ. Paris-Est, LaSTIG STRUDEL, IGN, ENSG

* juste.raimbault@polytechnique.edu

Artificial Life 2019

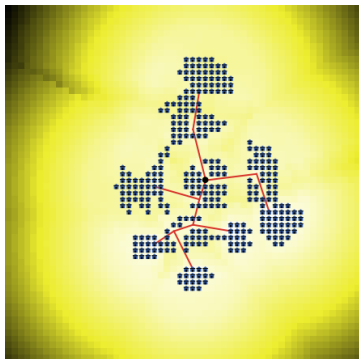
Monday 29th July, 2019

Morphogenesis of Urban Systems




“new innovation community, sustainable urban development, flourishing city, urban regeneration”

→ Are cities alive? Which morphogenetic processes?



Hybrid urban morphogenesis with simple rules for urban sprawl and road network evolution

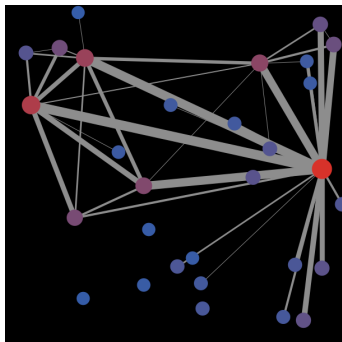
Raimbault, J., Banos, A., Doursat, R. (2014). A Hybrid Network/Grid Model of Urban Morphogenesis and Optimization. In 4th International Conference on Complex Systems and Applications (pp. 51-60).



Reaction-diffusion processes to reproduce territorial settlements at an intermediate scale

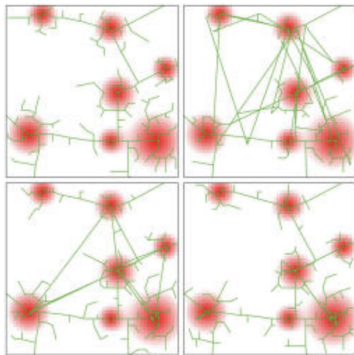
Raimbault, J. (2018). Calibration of a density-based model of urban morphogenesis. *PLoS one*, 13(9), e0203516.

Raimbault, J. (2019). An urban morphogenesis model capturing interactions between networks and territories. In *The Mathematics of Urban Morphology* (pp. 383-409). Birkhäuser, Cham.



Cities-network co-evolution model explored on synthetic systems of cities

Raimbault, J. (2019). Modeling the co-evolution of cities and networks. Forthcoming in Handbook of Cities and Networks, Rozenblat C., Niel Z., eds.



Complementary heuristics to reproduce topological properties of transportation networks

Raimbault, J. (2018). Multi-modeling the morphogenesis of transportation networks. In Artificial Life 2018 Conference Proceedings (pp. 382-383).

Urban form from the bottom up

- Emergence of the urban form from local processes
- Particularity of large geographical scales (building layout morphogenesis)
- Quantitative indicators to measure urban form

Research objective:

Introduce simple generative models for urban configurations at the district scale; introduce a set of indicators to classify model outputs; investigate the potentiality of generative models to produce existing configurations.

Urban form indicators for building layouts:


- Density, number of buildings, average area
- Moran index (spatial autocorrelation) and average distance on rasterized representation
- Average detour in the free space
- Mathematical morphology indicators (steps for erosion and dilation) [Serra, 1983]




(a) Blocks



(b) Kernel mixture



(c) Network percolation



(d) Random


Examples of urban forms for each generator (3 parameters each)

Real configurations



Sampled districts from OpenStreetMap (72,000 real district sampled across European functional urban areas [Bretagnolle et al., 2019])

Classification of urban forms



Unsupervised classification of real morphologies (effective dimension: 85.9% of variance at second PC)


Models explored and calibrated with the OpenMOLE software [Reuillon et al., 2013]



OpenMOLE: (i) embeds any model as a black box; (ii) provides transparent access to main High Performance Computing environments; (iii) and to model exploration and calibration methods (sensitivity analysis, Design of Experiments, Genetic Algorithm calibration, Diversity Search).

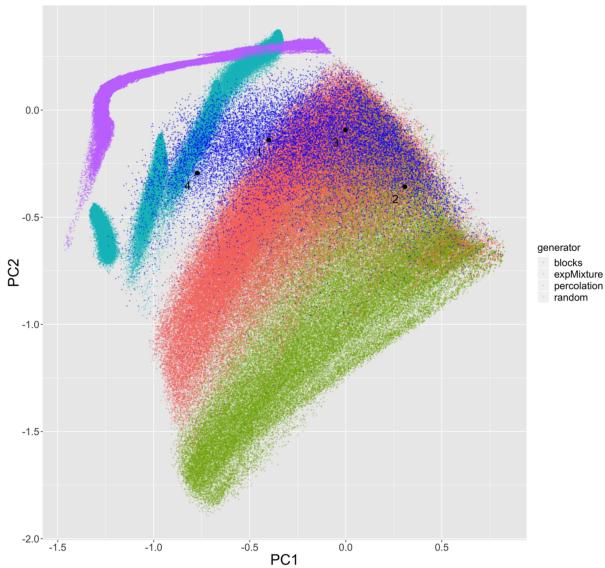
Free and Open Source, download at <https://openmole.org/>

Calibrated forms



Example of close real and simulated configurations, after running the model for 10,000 random parameter points (LHS) for each generator, with 100 stochastic repetitions each

Comparison of point clouds



Projection of simulated and real cloud points in the real PC space

Calibration on classification centroids

	Random	Blocks	Exp. Mixture	Percolation
Centroid 1	0.424 ± 0.011	0.106 ± 0.063	0.303 ± 0.101	0.325 ± 0.019
Centroid 2	0.809 ± 0.022	0.164 ± 0.099	0.184 ± 0.141	0.947 ± 0.019
Centroid 3	0.428 ± 0.019	0.095 ± 0.054	0.109 ± 0.064	0.541 ± 0.019
Centroid 4	0.515 ± 0.005	0.311 ± 0.077	0.589 ± 0.149	0.083 ± 0.025

Euclidian distances in the projected space, aggregated on stochastic repetitions, for each class centroid and each generator

Extensions

- Apply more elaborated calibration procedures and e.g. diversity search.
- Dynamical calibration (issue of sparsity of dynamical urban data).
- Take into account possible varying generator parameter number (compensate for overfitting in simulation models [Piou et al., 2009]).

Applications

- Link between urban form and sustainability measures: towards insights from generative models.
- Towards multi-scale and multi-dimensional models.
- Hybridation with more operational approaches [Brasebin et al., 2017].

- New set of urban morphological measures at large scales.
- Simple generative models with complementary processes to reproduce existing European urban forms regarding morphological indicators.
- Towards more elaborated models of urban morphogenesis.

Code and results available at

<https://github.com/openmole/spatialdata>

Download OpenMOLE at

<https://openmole.org>



Brasebin, M., Chapron, P., Chérel, G., Leclaire, M., Lokhat, I., Perret, J., and Reuillon, R. (2017).

Apports des méthodes d'exploration et de distribution appliquées à la simulation des droits à bâtir.

In Spatial Analysis and GEOmatics 2017.



Bretagnolle, A., Guerois, M., and Pavard, A. (2019).

Following the population of european urban areas in the last half century (1961-2011): the tradeve database.





Forthcoming in Cybergeog, European Journal of Geography.





Piou, C., Berger, U., and Grimm, V. (2009).

Proposing an information criterion for individual-based models developed in a pattern-oriented modelling framework.

Ecological Modelling, 220(17):1957–1967.

-  Raimbault, J. (2018a).
Calibration of a density-based model of urban morphogenesis.
PloS one, 13(9):e0203516.
-  Raimbault, J. (2018b).
Multi-modeling the morphogenesis of transportation networks.
In Artificial Life Conference Proceedings, pages 382–383. MIT Press.
-  Raimbault, J. (2019).
Modeling the co-evolution of cities and networks.
In Forthcoming in Handbook of Cities and Networks, Rozenblat C.,
Niel Z., eds.
-  Raimbault, J., Banos, A., and Doursat, R. (2014).
A hybrid network/grid model of urban morphogenesis and
optimization.
*In 4th International Conference on Complex Systems and
Applications*, pages 51–60.

-  Reuillon, R., Leclaire, M., and Rey-Coyrehourcq, S. (2013).
Openmole, a workflow engine specifically tailored for the distributed exploration of simulation models.
Future Generation Computer Systems, 29(8):1981–1990.
-  Serra, J. (1983).
Image analysis and mathematical morphology.
Academic Press, Inc.