



HAL
open science

Natural woodland composition and vegetation dynamic during the Linearbandkeramik in north-western Europe (central Belgium, 5200-5000 b.c.)

Aurélie Salavert, Dominique Bosquet, Freddy Damblon

► **To cite this version:**

Aurélie Salavert, Dominique Bosquet, Freddy Damblon. Natural woodland composition and vegetation dynamic during the Linearbandkeramik in north-western Europe (central Belgium, 5200-5000 b.c.). *Journal of Archaeological Science*, 2014, 51, pp.84-93. halshs-01511040

HAL Id: halshs-01511040

<https://shs.hal.science/halshs-01511040>

Submitted on 20 Apr 2017

HAL is a multi-disciplinary open access archive for the deposit and dissemination of scientific research documents, whether they are published or not. The documents may come from teaching and research institutions in France or abroad, or from public or private research centers.

L'archive ouverte pluridisciplinaire **HAL**, est destinée au dépôt et à la diffusion de documents scientifiques de niveau recherche, publiés ou non, émanant des établissements d'enseignement et de recherche français ou étrangers, des laboratoires publics ou privés.

Accepted Manuscript

Natural woodland composition and vegetation dynamic during the Linearbandkeramik in north-western Europe (central Belgium, 5200-5000 b.c.)

Salavert Aurélie, Bosquet Dominique, Damblon Freddy



PII: S0305-4403(12)00468-2

DOI: [10.1016/j.jas.2012.10.017](https://doi.org/10.1016/j.jas.2012.10.017)

Reference: YJASC 3469

To appear in: *Journal of Archaeological Science*

Received Date: 23 January 2012

Revised Date: 28 September 2012

Accepted Date: 21 October 2012

Please cite this article as: Aurélie, S., Dominique, B., Freddy, D., Natural woodland composition and vegetation dynamic during the Linearbandkeramik in north-western Europe (central Belgium, 5200-5000 b.c.), *Journal of Archaeological Science* (2012), doi: 10.1016/j.jas.2012.10.017.

This is a PDF file of an unedited manuscript that has been accepted for publication. As a service to our customers we are providing this early version of the manuscript. The manuscript will undergo copyediting, typesetting, and review of the resulting proof before it is published in its final form. Please note that during the production process errors may be discovered which could affect the content, and all legal disclaimers that apply to the journal pertain.

Natural woodland composition and vegetation dynamic during the Linearbandkeramik in north-western Europe (central Belgium, 5200-5000 b.c.)

Salavert A., Bosquet D., Damblon F.

- We analyse seven LBK sites of central Belgium.
- We illustrate the potential of charcoal material to understand village organisation.
- We highlight the forest composition before first human impacts in central Belgium.
- We highlight an increase of forest edges exploitation during the LBK occupation.

Natural woodland composition and vegetation dynamic during the Linearbandkeramik in north-western Europe (central Belgium, 5200-5000 b.c.)

Salavert Aurélie

Royal Belgian Institute of Natural Sciences, Rue Vautier 29 □ B-1000 Brussels (Belgium)
asalavert@naturalsciences.be

Bosquet Dominique

Service de l'Archéologie en province de Brabant wallon, 15 avenue Vésale, 1301 Bierges (Belgium)
dominique.bosquet@spw.wallonie.be

Damblon Freddy

Royal Belgian Institute of Natural Sciences, Rue Vautier 29 □ B-1000 Brussels (Belgium)
Freddy.Damblon@naturalsciences.be

Abstract: Charcoal analysis was carried out on seven Linearbandkeramik sites in Hesbaye (central Belgium), where a first and a second stage of settlement were highlighted. This provides opportunity to examine the vegetation dynamic during the LBK culture which lasted around 200 years in this region. The natural forest at the arrival of the Neolithic farming communities may have been quite closed, with low species diversity. A few gaps in the forest canopy probably allowed the local development of heliophilous species like Rosaceae as well as shrubs in the undergrowth. The impact of human activities, like house building, setting up fields or foddering, favoured the availability of light and the development of heliophilous post-pioneer taxa like Maloideae which have been particularly exploited for firewood during the second stage of settlement.

Key word: charcoal analysis, Linearbandkeramik, central Belgium, natural forest, exploitation of forest edges

1. Introduction

The degree of openness and density of forest stands, as well as access to water and the availability of raw materials, probably played a role in influencing the locations of the LBK settlements. Based mainly on pollen evidence and ecological data, the closed or open nature of the woodland canopy has already been discussed by several authors (Svenning, 2002; Mitchell, 2005; Kreuz, 2008). It is likely that the forest was quite closed at the time, with forest openings being created by various ecological factors, such as natural fire and breaking down of old trees, and being maintained by the grazing of large herbivores (Vera, 2002; Kreuz, 2008). Furthermore, Mesolithic hunter-gatherers may have had at least a local influence on the Atlantic forest, using fire to create open areas which would have been more favourable to fruiting trees or to game animals, especially near water sources (Simmons and Innes, 1987; Innes and Blackford, 2003).

Charcoal evidence has only rarely been used to consider questions of forest composition and vegetation dynamic during the LBK. Indeed, “data for Bandkeramik periods is not evenly distributed at present, it is not possible to say anything about changes in the firewood obtained over time” (Kreuz, 2008: 58). Synthetic research has predominantly been carried out to the east of the Rhine, such as in the Merzbach valley (Castelletti and Stäubli, 1997), or in Hessen (Kreuz 1990, 2008), both located in western Germany. Very few analyses are known within the last colonization front, in the second cultural phase of LBK extension, which corresponds to the Rhine crossing around 5300 b.c.

In central Belgium, the presence of Neolithic groups is attested from the LBK Ib on the basis of ceramic typology, but occupation becomes more established during the middle and recent LBK, between 5200 and 5000 b.c. (Jadin, 2003; Bosquet et al., 2004). In Hesbaye, the ceramic typo-chronology suggests two successive stages of settlement (Bosquet et al., 2008). Ceramic sherds coming from house longitudinal pits of the first stage date from phase IIc whereas structures attributed to the second stage of settlement date from phase II d (Modderman 1970; Bosquet et al., 2008). Lithic and ceramic raw materials are also distinct between the first and the second stage of settlement (Beugnier, 2005; Martin, 2007; Bosquet et al., 2008; Golitko, 2010). Despite the plateau effect on calibration curve, AMS radiocarbon dating (Fig. 1) seem to support the succession of the two stages (Bosquet and Golitko, 2012). Moreover, the earliest houses are most often at some distance from the structures of the second stage or even outside surrounding ditches when there is one (Bosquet et al., 2008).

This spatial distribution gives the outstanding opportunity to discuss forest exploitation through the LBK, as well as providing an overview of the wood species that composed the original “natural” forest that existed before any significant human influence in central Belgium.

2. Environmental and archaeological contexts

2.1 Hesbaye liégeoise

The region is located in the east part of central Belgium. It is a plateau region demarcated roughly by the river Geer to the north, the Meuse to the south and the Méhaigne to the west (Fig. 2). The oceanic and temperate climate is characterized by relatively cool and wet summers. Average temperatures range from 3.1°C in January to 17.7°C in July. The average rainfall is 804.8 mm per year (source: Royal Meteorological Institute of Belgium). Today, the thick loess cover is favourable to the practice of extensive agriculture mainly of sugar beet and cereals. In Hesbaye, the rare wooded places are dominated by pedunculate oak (*Quercus robur*) and ash (*Fraxinus excelsior*) which form 70 to 90 % of the forest. Hazelnut (*Corylus avellana*) and elder (*Sambucus nigra*) dominate the shrub canopy (Noirfalise, 1984). The alluvial forest is composed of four main species: alder (*Alnus glutinosa*), ash, elm (*Ulmus campestris*) and bird cherry (*Prunus padus*) (Noirfalise, 1984). The riparian flora is also represented by willow stands (among others *Salix purpurea*, *S. fragilis*, *S. trianda*, etc.) and alder (*Alnus*) species (Noirfalise 1984).

2.2 Sites

Seven sites are analysed (Fig. 2). Waremme-Longchamps has been excavated several times between the 1980s and 2005 by the Royal Belgian Institute of Natural Sciences (RBINS) and the University of Illinois at Chicago (Cahen et al., 1990; Keeley et al., 2005). Alleur has been the subject of several excavation campaigns carried out by the Direction de l'Archéologie du Service public de Wallonie (SPW) between 1998 and 2007 (Marchal, 1998, 1999; Otte and Delye, 2000; Delye et al., 2002). On this site, the archaeobotanical samples come from the 2000 and 2007 field seasons. Finally, Remicourt-Bia Flo II, Fexhe-le-Haut-Clocher-Voroux Goreux, Remicourt-Fond de Momalle, Waremme-Vinâve and Fexhe-le-Haut-Clocher-Podrî l'Cortri and were discovered in Hesbaye thanks to the rescue excavations led by the SPW with the collaboration of RBINS, at the end of the 1990s in the frame of the extension of the TGV (high-speed train) line between Brussels and Liège (Bosquet et al., 2004). The sites include between one and twelve identified domestic units. Longchamps, Bia Flo and Voroux-

Goreux are surrounded by an enclosure. The two stages of settlement are identified at *Bia Flo*, *Longchamps* and *Podrî l'Cortri* (Bosquet et al., 2008). *Wareme-Vinâve* delivers only indications of the first stage. At *Voroux Goreux*, preliminary analysis of the ceramics indicates the presence of the second stage only. At *Alleur* and *Momalle*, the distinction of the two stages is not possible for the moment because of the lack of fine ceramic periodization and radiocarbon dating. However, most part of the sites seem to belong the second stage of settlement.

3. Method

3.1 Sampling context and palaeoecological representativeness of the charcoal assemblages

The charcoal analyses were carried out in 116 features, most of which were pits. Two fireplaces and one posthole were also sampled at *Alleur*, as well as two sections of a surrounding ditch at *Longchamps*. Most of the material is coming from layers described as classical refuse dumps and consist of a mixture of waste from everyday life: ceramic sherds, lithics, charred ecofacts (charcoal, seeds, fruits) and burned earth fragments. Their thickness varies from 15 to 80 cm. In these contexts, we assume that charcoal fragments were coming from cleaning out of domestic and/or craft fireplaces. Observations of how lithics and ceramics are vertically distributed in the filling let us propose that detritus has certainly been deposited in the pits after a first phase of accumulation on the ground surface, a manner of refuse management that J. Last (1998) defined as an indirect discharge. These objects were rejected in the pits with other refuse such as charcoals after some time and one or several recycling phases (Bosquet et al., 2010). Thus, the detritic sublayers may represent several events of fuel collection and the charcoal assemblages may be assumed to represent the wood vegetation in the fuel supplying area (Chabal, 1994). In such a context, charcoal studies are useful for palaeoenvironmental reconstructions (Chabal, 1994, 1997; Bosquet et al., 2010).

A total of 14,651 fragments were identified. At *Wareme-Vinâve*, only two LBK pits were excavated and 316 fragments identified whereas at *Remicourt-En Bia Flo II*, 26 structures have been sampled and more than 3500 charcoal fragments observed. The heterogeneity in the number of charcoal and features studied is mainly due to the differences between spatial extent of excavations and preservation of archaeological structures.

L. Chabal (1997) recommends the study of at least 150 charcoal fragments - ideally 350 - by stratigraphic unit in Mediterranean regions. This number is based on studies in the Languedoc

(south of France) where the taxonomic list is likely to be much higher because of a higher plant biodiversity than in central Belgium. Furthermore, this methodology was tested mainly on Iron Age and Roman sites. During these periods, charcoal fragments are generally much more numerous. The minimum number of charcoal fragments to study per stratigraphic unit can theoretically be revised downward in the north-western temperate regions. As far as possible, we try to identify a minimum of 100 fragments per sample. However, the richness in charcoal of each sample did not always allow to reach such level. Each time a new taxa is identified, we consider that examine up 50 charcoal fragments is sufficient to stabilize the “saturation curve” (Asouti and Austin, 2005: 7) and to have an overview of the past vegetation in temperate areas. The total number of samples studied ($n = 273$) in central Belgium allows us to judge the reproducibility of results at site and micro-region levels and thus the palaeoecological representativeness of the charcoal analysis.

3.2 Charcoal extraction and identification

In the great majority of sites, layers containing charcoal were systematically sampled during the fieldwork. In the laboratory, sediments were sieved in the water through a thin mesh (250 μm) to also allow analysis of macroremains (Salavert, 2011). Charcoal fragments were split according to the three plans of anatomical observation (transversal, longitudinal tangential, longitudinal radial). The identification of fragments was undertaken using a reflection microscope (X50 to X500). Measuring firewood diameters using circle or trigonometric tools could not be achieved due to the small size of charcoal fragments, in particular the transversal section, and the conservation of only one or two rings.

The work presented in this paper is founded on charcoal analyses led mainly by A. Salavert (2008, 2010). F. Deligne (2005) realized the analysis of *Podrê Cortri*. F. Damblon and C. Buydens (2001), as well as I. Figueiral (2004), studied some structures of Alleur.

4. Results

4.1 Charcoal analysis

A total of 1974 fragments of charcoal were identified in 12 features dated to the first stage. The pits are related to houses I and VIII of *Podrê l’Cortri* (Fig. 2), house V of *Bia Flo* (Fig. 4), house I of *Longchamps* (Fig. 5), and structures of *Vinêve* (Table 1). The main taxa are *Quercus*, *Fraxinus* and *Corylus*. They are present in every site as well as almost every structure and makes up 73% of the charcoal assemblage (Fig. 6). Fragments of *Ulmus* and

Tilia are generally in low quantities, except at *Vinâve* where 8.5% of *Ulmus* is identified and in the house I of *Podrî l’Cortri* where *Tilia* comprised 14.8% (Fig. 3). These percentages are probably due to an over-representation of these taxa at the structure scale. Those two taxa are identified respectively in four and three sites and in less than half of the 12 structures. *Maloideae* and *Sambucus* are both represented by a single fragment at *Podrî l’Cortri*.

A total of 12,677 fragments were identified in 86 structures of the second stage and distributed across six sites: *Podrî l’Cortri*, *Bia Flo* and *Longchamps*, *Voroux Goreux* and most of the structures of *Alleur* and *Momalle* (Table 1). *Quercus* (35%) and *Fraxinus* (24%) are the two main taxa accompanied by *Maloideae* and *Corylus* (about 14% each). These four taxa are present on each site and in more than two thirds of the 86 structures of the second stage. *Prunoideae*, *Ulmus* and *Sambucus*, make up less than 10% of the assemblage, are also regularly identified. *Prunoideae* and *Ulmus* are present on each site and in more than one third of the structures, whereas *Sambucus* is encountered on four sites and in 21 structures. *Salix/Populus*, *Acer*, *Tilia*, *Betula*, *Ligustrum* and *Cornus* are present on one or two sites.

The charcoal assemblage of the first stage has a relatively low diversity. Most often, only four or five taxa are identified, mainly *Quercus*, *Fraxinus* and *Corylus*, while *Tilia* and *Ulmus* are in the minority. A total of 12 structures and 30 samples were analysed in archaeological contexts similar to those of the second stage. Thus, the dataset related to the first stage allows to judge the reproducibility of results and to say that the low number of taxa and the monotony of the results are not related to methodological reasons. Charcoal assemblages of the second stage present a higher diversity (up to 14 taxa). The most important species are still *Quercus*, *Fraxinus* and *Corylus*, together with *Maloideae*, *Prunoideae* and *Sambucus*. Furthermore, *Maloideae* are not represented in the first stage if we exclude one charcoal fragment identified at *Podrî l’Cortri*. In contrast, *Maloideae* are recorded in the six sites of the second stage and in 65% of the structures. In the same way, one fragment of *Sambucus* is identified at *Podrî l’Cortri*, whereas this taxon is recorded in 24% of the second stage structures.

5. Discussion

5.1 Natural forest at the arrival of LBK groups in Hesbaye

During the first stage of settlement, only a few forest species, dominated by *Quercus*, *Fraxinus* and *Corylus*, were exploited (Fig. 6). Are the monotony and low taxonomic

diversity of the charcoal assemblage of the first stage related to environmental and/or technical/economic constraints? In other words, does charcoal assemblage reflect the composition of the natural forest in the vicinity of LBK sites or the selection of firewood at the arrival of LBK groups in Hesbaye?

The site of *Wange-Neerhespenveld* is the nearest off-site pollen core that give results for the Atlantic period in Hesbaye (Bakels, 1992). The site is located on the right bank of the Petite Gette few miles north of the Geer (Fig. 2). The pollen diagram also indicates a quite low species diversity at the arrival of LBK groups with mainly *Corylus*, *Quercus*, *Tilia* and *Ulmus* (Bakels, 1992). However, pollen grains, as for the archaeological charcoal, do not reflect the full diversity of the forest, but the majority of species present in the vicinity of sites. For example, Rosaceae and other shrubs like *Sambucus* are rarely encountered in pollen records, even when their presence is attested by charcoal remains. The absence of Rosaceae pollens in the palynological core does not actually indicate the absence of these plants in the LBK forest, notably the natural forest at the arrival of LBK groups around 5200 b.c. in Hesbaye. During the first stage of settlement, it is quite likely that shrubs and medium size heliophilous trees, such as Rosaceae, may have developed in local patches, under the impact of natural factors like fire or tree death (Kreuz, 2008) but that such patches were not exploited for firewood. In Hesbaye, charcoal assemblage indicates the exploitation of a forest with a canopy closed enough to not allow the development of shrubs and medium size heliophilous trees in the undergrowth. Today, this configuration is well illustrated by the case of the Białowieska forest, in Poland, where shrubs are confined to gaps in an uneven-aged high forest of oak-lime-hornbeam stands (Peterken, 1996: 75). However, the abundance of *Corylus* could indicate the existence and exploitation of gaps in the forest which could favoured taxonomic diversity. Today, this taxa is associated to forest edges. However, even if light is essential for its regeneration, *Corylus* is a pioneer half-shade specie (Oberdorfer, 1979; Noirfalise, 1984; Rameau et al., 1989) and thus, could live in the undergrowth of an oak forest. The absence of shrubs and Rosaceae could also be explained by economic or technological choices which influence firewood collection (Dufraisse, 2011). Despite the presence of few Rosaceae, the first LBK people could have preferred the tall trees like *Quercus* and *Fraxinus*, more adapted to their technical needs, for building for example. *Corylus* could also have been used for building thanks to its little diameter useful, notably, for wattle-and-daub technique (Billard et al., 1997). If we consider this hypothesis, charcoal may correspond to timber wastes reused as firewood. However, we need more archaeological

evidence to demonstrate such selection like charcoal fragments large and numerous enough to allow the analysis of wood diameter.

Furthermore, even if the dataset of the first stage has to be supplemented, *Tilia* seems to be more frequent during the first stage (42% of the structures) than during the second stage (9% of the structures) and may support that first LBK groups settled in a forest not much modified around 5200 b.c. Indeed, based on palynological results in central Belgium and more widely in central and western Europe, *Tilia* was an important component of the early Atlantic forest as well as *Ulmus*, *Corylus*, and to a lesser extent, *Quercus* and *Fraxinus* (Munaut, 1967; Damblon, 1978; Bakels, 1992; Heim, 1996; Kalis et al., 2003). However, charcoals of *Tilia* are rarely identified in LBK assemblages, perhaps because of its poor combustion properties or that the tree was preferred for others activities than domestic firewood (Kreuz 1992; Damblon and Hauzeur, 2005-2006). In Hesbaye, the presence of *Tilia* fragment could indicate its high availability in the vicinity of LBK sites. However, its percentage remains low in the charcoal assemblages comparing to its probable importance in LBK landscape indicating by pollen recordings (Bakels, 1992; Kreuz, 1992, 2008; Damblon and Hauzeur, 2005-2006).

In central Europe, few sites provide valuable archaeological contexts informing on the natural forest composition at the arrival of LBK groups. To our knowledge, this configuration is attested at Remerschen-*Schengerwis* in the Grand Duchy of Luxembourg (Damblon and Hauzeur, 2005-2006), and in Hessen where several sites have been analysed (Kreuz 1990, 1992, 2008). At Remerschen, the earliest LBK structures are attributed to the middle LBK. The charcoal assemblage is very similar to what is observed in Hesbaye, with low species diversity (mainly *Fraxinus*, *Quercus* and *Corylus*) during middle LBK and a higher species diversity of species in recent and final LBK assemblages. On the other hand, in Hessen, the earliest charcoal assemblages attributed to the first phase of LBK extension (LBK I) provide high species diversity and Rosaceae (Kreuz, 1990, 1992, 2008, 2012). Many explanations can be given to explain the differences in the composition of pioneer charcoal assemblages west (central Belgium, Luxembourg) and east (Hessen) of the Rhine. For example, sampled layers may not be comparable in terms of activities involved or duration of occupation. The status of the earliest domestic units, strategies of firewood collecting and choice of settlement areas could be different between both sides of the river. Furthermore, the opening of forest canopy at the arrival of the first LBK groups could have been heterogeneous within the LBK territory because of the degree of Mesolithic groups impact on the forest. Indeed, in Hessen, the forest

seems to have had already been subjected to human impact since the early Mesolithic as it has been demonstrated by Bos and Urz (2003). To the contrary, in central Belgium, an interregional comparison of microlith datasets has shown that the first agro-pastoral populations seem to have settled in areas only marginally exploited by late Mesolithic hunter-gatherers (Vanmonfort, 2008). Thus, the influence of Mesolithic groups seems to have been scarce in the loessic Belgium even if the Mesolithic occupation density is difficult to evaluate because most of sites have been destroyed by extensive agriculture which is particularly developed in the region since the 17th century. The forest canopy could have been more open in Hessen and explain the fact that heliophilous species are already identified in the earliest charcoal assemblages (LBK I) in this region. However, this hypothesis needs further investigation.

5.2 Vegetation during the second stage of settlement in central Belgium and importance of *Maloideae*

During the second stage of settlement, charcoal assemblage indicates that the diversity of taxa increases and that forest species were still collected together with the post-pioneer light-demanding taxa (Rosaceae). The latter indicate the exploitation of areas subject to forest recovery as forest edges. Today, Rosaceae species are among the main component of forest edges in temperate forest. The creation of hedgerows is hard to demonstrate solely on the basis of the taxa identified. Hedges involve fixed boundaries between villages and fields as well as particular management techniques, such as pruning. To the contrary, forest edges can be sharp or gradual boundaries and can be mobile in time and space between forest, field and/or pasture. *Sambucus*, *Ligustrum*, *Cornus*, *Corylus*, *Ulmus* and *Acer* could also be associated with edges as well as *Salix/Populus*. Indeed, due to the absence of *Alnus*, the riparian forest, which was subject to periodic flooding, was probably not much exploited by LBK groups for firewood while the pollen diagram of Wange-*Neerhespenveld* shows the presence of *Alnus* at a local scale (Bakels, 1992).

Species of the subfamily Maloideae are present, and sometimes even dominant, during the second stage. They were identified in 65% of structures attributed to this stage while they are represented by only one fragment in an earliest structure of *Podrî l'Cortri*. Furthermore, in Hesbaye, their percentage varies depending on the site. The cutting of tall trees during the first stage of settlement may have favoured their development. At *Bia Flo* and *Voroux-Goreux*, the percentage is about 29 % whereas it varies from 7 to 9 % at the four others sites

belonging to the second stage of settlement. Actually, to interpret such percentages, we are limited by the fact that the different genera (*Crataegus*, *Sorbus*, *Malus*, *Pyrus*) that compose the Maloideae subfamily have a very similar wood anatomy. It may change the interpretation of the importance of Maloideae in LBK fuel economy and the techno-economic role of edges in the LBK landscape. On one hand the presence of crab apple pips and fruit fragments in macro-remain assemblages of Neolithic central Belgium (Van der Sloot et. al, 2003; Salavert, 2011) and the importance of Maloideae charcoal fragment could indicate the management of wild apple tree for fruit production; but no solid archeobotanical evidences supports this assumption at the moment. On the other hand, the high percentage of Maloideae on two Hesbaye sites can indicate a higher territorial influence because of demographic/spatial importance of the villages. It could imply a more significant impact of agro-pastoral activities on the vegetation around the village offering good conditions to the growing of Maloideae.

The importance of Maloideae species in LBK structures is verified on many LBK sites in central and north-western Europe, supporting the link between the presence of Maloideae and the rising impact of human activities on Neolithic sites (Kreuz 1990, 1992, 2008; Castelletti and Stäubli, 1997; Damblon et al., 2001-2002; Damblon and Hauzeur, 2005-2006 ; Kirleis and Willerding, 2008).

5.3 Vegetation dynamic during LBK period in northwestern Europe

The charcoal assemblages of the first and second stages of settlement in Hesbaye give an overview of two landscapes that have been exploited in a time interval of two centuries (5200-5000 b.c.). During the first stage of settlement, the main components of *Quercus-Fraxinus* forest were exploited, indicating that LBK groups could have settled within a rather closed canopy. Then, during the second stage of occupation, the forest edges were exploited probably in the vicinity of the LBK sites. However, charcoal assemblages do not offer a continuous dynamic across the whole LBK period. Indeed, many questions remain, notably concerning the link between agro-pastoral systems and the forest-opening process as well as the speed of edge developments.

According to present day ecology of modified natural and semi-natural forests, “forests bordering agricultural areas may provide additional habitats and thus harbour more species” (Global Forest Resources Assessments, 2005: 40). Margins and forest limits mark the interface between forest, cultivated areas and/or pasture lands. They are probably the first

affected by fragmentation, transformation and exploitation of the landscape by humans. The start of an opening's dynamic in a natural forest progressively favours the availability of light, nutrients and water for undergrowth plants, and explains the increase in species diversity (Ellenberg, 1988). The land clearings created by first LBK people could have promoted the development of light-demanding post-pioneer species such as the Maloideae and Prunoideae. As an hypothesis, we suggest that the collecting of firewood and pasture areas could have been spatially separated during LBK period. Indeed, animal grazing is harmful to Rosaceae and shrubs regeneration which could have developed near habitats and fields. The floodplain or rivers shores could have been used as pasture (Kreuz 2008) whereas no indication of their exploitation for firewood collecting is highlighted in charcoal assemblages of Hesbaye. The role of animal foddering was also probably important in the intensity, expansion and maintaining of open areas during the second stage of occupation even if the husbandry system (herd size, number of cattle kept per house unit, fodder quantity, etc) is not yet fully understood for the LBK period (Ebersbach and Schade, 2004).

Finally, the sudden appearance of Maloideae, Prunoideae and shrub species questions on the rapidity of vegetal dynamic and edge development around LBK sites of the Geer valley. In Hesbaye, the whole LBK period lasted around two centuries (Jadin, 2003). Furthermore, the earliest houses are very close (from a few to around 130 metres) to the area occupied by the second stage structures at *Podrî l'Cortri*, *Bia Flo* and *Longchamps*. This might indicate that the development of heliophilous species between the first and the second settlement may have been a relatively fast event. However, the indirect discharges of detritic layers after an accumulation on the ground surface of an indeterminate duration (Bosquet et al., 2010) does not offer useful data for understanding the processes of woodland opening through the second stage of settlement.

6. Conclusion

The development of forest edge plant communities seems to be the first consequence of the arrival of sedentary groups of agriculture in Hesbaye and also in the Grand Duchy of Luxembourg. LBK groups appear to have fragmented the natural woodland favouring the habitats for the development of heliophilous and shrub species and may have intensively exploited areas of forest recovery for collecting fuel. The process of the increase of Maloideae percentage remains unclear and has to be further investigated. Moreover, this study has shown that charcoal material could be a good support to ceramic and lithic studies

to differentiate the first and second stage of settlement in Hesbaye. Additional charcoal analyses of LBK sites in Hesbaye and adjacent areas (Limburg, Paris Basin, Moselle) as well as investigations on Late Mesolithic sites should give a better understanding of the natural forest composition and its dynamic under the influence of agro-pastoral communities during the second half of the 6th millenium b.c.

Acknowledgement: we would like to thank the Direction de l'Archéologie du Service public de Wallonie which has provided most of the charcoal material studied by A. Salavert in her PhD Thesis. We also thank the laboratories Trajectoires (UMR 8215: CNRS, Paris 10, Paris 1), and Archéozoologie, Archéobotanique (UMR 7209: CNRS, MNHN) in France, as well as the RBINS in Belgium, for their scientific support. Many thanks to Robin Bendrey for improving the English of the article.

Asouti, E., Austin, P., 2005 Reconstructing woodland vegetation and its exploitation by past societies, based on the analysis and interpretation of archaeological wood charcoal macro-remains. *Environmental Archaeology* 10(1), 1-18.

Bakels, C.C., 1992. The notanical shadow of two early neolithic settlements in Belgium : carbonized seeds and disturbances in a Pollen Record. *Review of Palaeobotany and Palynology* 73, 1-19.

Beugnier, V., 2005. Étude technologique et fonctionnelle de l'industrie en silex du site de Fexhe-le-Haut-Clocher « Podrî l'Cortri » (Hesbaye, Belgique). Répartition spatiale des activités et statut des différents bâtiments individualisés. Report of the Wallon Region (DG04) and the Royal Belgian Institute of Natural Sciences, unpublished.

Billard, M., Joly, F., Lundström-Baudais, K., Maître, A., Mignot, C., Monnier, J.-L., Pétrequin, P., 1997. Environnement végétal et sélection des bois d'œuvre, in : P., Pétrequin (éd.) *Les sites littoraux néolithiques de Clairvaux-les-lacs et de Chalain (Jura). III : Chalain station III, 3200-2900 av. J.-C.* Editions de la Maison des sciences de l'homme, Paris, pp. 171-185.

Bos, J.A.A., Urz, R., 2003. Late Glacial and early Holocene environment in the middle Lahn river valley (Hessen, central-west Germany) and the local impact of early Mesolithic people – pollen and macrofossil evidence. *Vegetation History and Archaeobotany* 12, 19-36.

Bosquet, D., Goffioul, C., Preud'Homme, D., Marchal, J.-P., 2004. La néolithisation en Hesbaye (Belgique) : apports des fouilles récentes (1996-1999) sur le tracé oriental du TGV et le site de Ans, à Alleur, in : *Le Néolithique au Proche-Orient et en Europe. L'âge du cuivre au Proche Orient et en Europe. Actes du XIVE Congrès UISPP, Section 9 et 10, Université de Liège, Belgique, 2-8 septembre 2001.* BAR, International Series 1303, pp. 81-94.

Bosquet, D., Golitko, M., 2012. Highlighting and characterizing the pioneer phase of the Hesbayan LBK (Liege Province, Belgium), in: H., Stäuble, S., Wolfram (dir.), *Neue Fragen Zur Bandkeramik Oder Alles Beim Alten ?!*, Actes du Colloque de Leipzig (Leipzig 23-25 septembre 2010).

Bosquet, D., Golitko, M., Salavert, A. with the collaboration of de V., Beugnier, F., Deligne, I., Jadin, F., Martin, R., Quick, 2008. Une phase pionnière à l'origine du peuplement rubané de la Hesbaye liégeoise (Belgique), in: L., Burnez-Lanotte, M., Ilett, P., Allard (dir.), *Fin des traditions danubiennes dans le Néolithique du Bassin parisien et de la Belgique (5100-4700 av. J.-C.)*. Mémoire de la Société préhistorique française XLIV, PUN, Paris, Namur, pp. 210-315.

Bosquet, D., Salavert, A., Golitko, M., 2010. Chronological signification of LBK waste assemblages: the contribution of anthracological, typological and stratigraphic data from three LBK sites in the Hesbaye (Liège Province, Belgium), in: Théry-Parisot, L., Chabal L., Costamagno, S. (eds), *The taphonomy of burned organic residues and combustion features in archaeological contexts*, Proceedings of the round table, Valbonne, May 27-29 2008. *P@lethnologie* 2, pp. 39-57.

Cahen, D., Keeley, L.H., Jadin, I., Van Berg, P.-L., 1990. Trois villages fortifiés du Rubané récent en Hesbaye liégeoise, in: Cahen, D., M., Otte, (eds.) *Rubané et Cardial*. Actes du Colloque international de Liège, novembre 1988. *Etudes et Recherches Archéologiques de l'Université de Liège (E.R.A.U.L.)* 39, pp. 125-146.

Castelletti, L., Stäuble, H., 1997. *Holzkohlenuntersuchungen zu ur- und frühgeschichtlichen Siedlungen der Aldenhovener Platte und ihrer Umgebung (niederrheinische Bucht) eine diachrone Betrachtung*, Studien zur neolithischen Besiedlung der Aldenhovener Platte und ihrer Umgebung, Köln, Rheinland-Verlag GMBH, 685-714.

Chabal, L., 1994. Apports récents de l'anthracologie à la connaissance des paysages passés : performances et limites. *Histoire & mesure* 9 (3/4), 317-338.

Chabal, L., 1997. Forêts et sociétés en Languedoc (Néolithique final, Antiquité tardive) : l'anthracologie, méthode et paléoécologie. *Documents d'Archéologie Française*, t. 63.

Damblon, F., 1978. *Études paléoécologiques de tourbières en Haute-Ardenne*. Travaux n° 10. Ministère de l'Agriculture, Belgique.

Damblon, F., Buydens, C., 2001. *Rapport sur les analyses anthracologiques de structures rubanées sur le site néolithique d'Alleur*. Report of the Walloon Region (DG04) and the Royal Belgian Institute of Natural Sciences, unpublished.

Damblon, F., Buydens, C., Hauzeur, A., 2001-2002. *Analyse anthracologique des occupations néolithiques du site d'Altwies « Op dem Boesch » (Grand-Duché de Luxembourg)*. *Bulletin de la Société Préhistorique Luxembourgeoise* 23-24, 129-326.

Damblon, F., Hauzeur, A., 2005-2006. *Etude anthracologique des occupations rubanées et protohistorique du site de Remerschen « Schengerwis » (Grand-Duché de Luxembourg)*. *Utilisation du bois, environnement et chronologie*. *Bulletin de la Société Préhistorique Luxembourgeoise* 27-28, 61-117.

- Deligne, F., 2005. Etude anthracologique du site rubané de Fexhe-le-Haut-Clocher-« Podrî l’Cortri ». Report of the Wallon Region (DG04) and the Royal Belgian Institute of Natural Sciences, unpublished.
- Delye, E., Jardón Giner, P., Otte, M., 2002. Rubané d’Aleur, 2002. Fouilles et analyses. *Notae Praehistoricae*, 22, 103-108.
- Dufraisse, A., 2011, Interpretation of firewood management as a socio-ecological indicator, in: Badal, E., Carrion, Y., Grau, E., Macias, M., Ntinou, M. (eds.), 5th international meeting of charcoal analysis. The charcoal as cultural and biological heritage. Saguntum, papeles del laboratorio de archaeologia de València. Extra 11. Universitat de València, València, 179-180.
- Ebersbach, R., Schade, C., 2004. Modelling the Intensity of Linear Pottery Land Use. An Example from the Mörlener Bucht in the Wetterau Basin, Hesse, Germany. Proceedings of the 31st Conference Computer Applications and Quantitative Methods in Archaeology. “Enter the Past – The E-way into the four Dimensions of Cultural Heritage“, Vienna, Austria, April 2003. B.A.R. International Series 1227, 337 und CD 10 Seiten (Oxford 2004).
- Ellenberg H., 1988, Vegetation ecology of Central Europe. Cambridge University Press, Cambridge.
- Figueiral, I., 2004. Le site d’Aleur (province de Liège, Belgique) : nouvelles données anthracologiques. *Notae Praehistoricae* 24/2004: 135-137
- Global Forest Resources Assessments, 2005. Évaluation des Ressources Forestières Mondiales 2005. Progrès vers la gestion forestière durable. Etudes FAO : Forêts 147. <ftp://ftp.fao.org/docrep/fao/009/a0400f/a0400f.pdf>
- Golitko, M., 2010. Warfare and Alliance Building during the Belgian Early Neolithic, late sixth Millennium BC. PhD Thesis, University of Illinois.
- Heim, J., 1996. Une approche de l’évolution du paléoenvironnement à la place Saint-Lambert à Liège depuis le Mésolithique, in J.M., Léotard, G., Coura (dir.) Place Saint-Lambert à Liège. Cinq années de sauvetage archéologique. Actes d’une journée de réflexion, 1^{er} décembre 1995, Liège 1, Liège, pp. 43-51.
- Innes, J.B., & Backford, J.J., (2003) The Ecology of Late Mesolithic Woodland Disturbances: model Testing with Fungal Spore Assemblage Data. *Journal of Archaeological Science* 30 (2), 185-194.
- Jadin, I., 2003. Trois petits tours et puis s’en vont... La fin de la présence danubienne en moyenne Belgique. *Études et Recherches Archéologiques de l’Université de Liège*, Liège, n°109.
- Kalis, A.J., Merkt, J., Wunderlich, J., 2003. Environmental changes during the Holocene climatic optimum in central Europe - human impact and natural causes. *Quaternary Science Review* 22, 33-79.
- Keeley, L.H., Bosquet, D., Jadin, I., Quick, R.S., Golitko, M., 2005. Nouvelles fouilles sur le site rubané de Waremmes-Longchamps. Rapport de la campagne 2005. *Notae Praehistoricae* 25, 153-161.

- Kirleis, W., Willerding, U., 2008. Die pflanzenreste aus der linienbandkeramischen Siedlung von Rosdorf-Mühlengrund, Ldkr. Göttingen, im südöstlichen Niedersachsen. *Praehistorische Zeitschrift* 83 (2), pp. 133-178.
- Kreuz, A., 1990. Die Ersten Bauern Mitteleuropas - Eine Archäobotanische Untersuchung zu Umwelt und Landwirtschaft der Ältesten Bandkeramik. *Analecta Praehistorica Leidensia* 23, Leiden, University of Leiden.
- Kreuz, A., 1992. Charcoal from ten early Neolithic settlements in Central Europe and its interpretation in terms of woodland management and wildwood resources, in: Vernet, J.L., (dir.) *Les charbons de bois, les anciens écosystèmes et le rôle de l'homme*. *Bulletin de la société botanique de France* 139 (1992-2/3/4, Actualités botaniques), pp. 383-394.
- Kreuz, A., 2008. Closed forest or open woodland as natural vegetation in the surroundings of Linearbandkeramik settlements? *Vegetation History and Archaeobotany* 17, 51-64.
- Kreuz, A., 2012. Die Vertreibung aus dem Paradies? Archäobiologische Ergebnisse zum Frühneolithikum im westlichen Mitteleuropa. *Bericht der Römisch-Germanischen Kommission* 91, 23-196.
- Last, J., 1998. The residue of yesterday's existence: settlement space and discard at Miskovice and Bylany. *Bylany Varia* 1, 17-46.
- Marchal, J.-P., 1998. Sauvetage sur un site rubané à Alleur – Domaine militaire. *Notae Praehistoricae* 18, 107-117.
- Marchal, J.-P., 1999. Seconde campagne de fouilles sur le site rubané d'Alleur – Domaine militaire. *Notae Praehistoricae* 19, 107-109.
- Martin, F., 2007. Etude spatiale de l'industrie lithique du site rubané de Waremme « Longchamps ». *Notae Praehistoricae* 27, 121-129.
- Mitchell, F. J. G., 2005. How open were European primeval forests? Hypothesis testing using palaeoecological data. *Journal of Archaeology* 93, 168-177.
- Modderman, P.J.R., 1970. Linearbandkeramik aus Elsloo und Stein. *Analecta Praehistorica Leidensia*, 3, University of Leiden, 2 vol., 218 p.
- Munaut, A., 1967. Etude paléo-écologique d'un gisement tourbeux situé à Terneuzen (Pays-Bas), *Berichten van de Rijksdienst voor Oudheidkundig Bodemonderzoek* 17, 7-27.
- Noirfalise, A., 1984. Forêts et stations forestières en Belgique. *Presses agronomiques de Gembloux, Gembloux*.
- Oberdorfer, E., 1979. *Pflanzensoziologische Exkursionsflora*. Unter Mitarbeit von Theo Müller. 4 edition, E. Ulmer, Stuttgart.
- Otte, M., Delye, E., 2000. Le site rubané d'Alleur (Liège). *Fouilles 2000*. *Notae Praehistoricae* 20, 151-152.

Peterken, G.F., 1996. Natural woodland. Ecology and conservation in Northern Temperate Regions. Cambridge, Cambridge University Press.

Rameau, J.C., Mansion, D., Dumé, D., 1989. Flore forestière française. 1 Plaines et collines. I. Dév. Forest.

Salavert, A., 2008. Analyse anthracologique de Remicourt – *en Bia Flo II* (5000 av. JC, Belgique). Premiers résultats, in : Burnez-Lanotte, L., Ilett, M., Allard, P., eds. Fin des traditions danubiennes dans le Néolithique du Bassin Parisien et de la Belgique (5100-4700 BC). Autour des recherches de Claude Constantin. Namur, 24-25 novembre 2006. Mémoire XLIV, Société préhistorique française, Paris, 317-326.

Salavert, A. 2010. Apport de l'archéobotanique à la compréhension des sociétés néolithiques. Analyses anthracologiques et carpologiques de neuf sites rubanés de Moyenne-Belgique (5200-5000 av. J.-C.). Ph-D Thesis, University of Paris 1, Royal Belgian Institute of Natural Sciences.

Salavert, A., 2011. Plant economy of the first farmers of Central Belgium (Linearbandkeramik, 5200-5000 BC). *Vegetation History and Archaeobotany* 20 (5), 321-332.

Simmons, I.G. Innes, J.B., 1987. Mid-holocene adaptations and later Mesolithic forest disturbance in Northern England, *Journal of Archaeological Science* 14 (4), p385-394.

Svenning, J.-C., 2002. A review of natural vegetation openness in north-western Europe. *Biological conservation* 104, 133-148.

Van der Sloot, P., Damblon, F., Debenham, N., Fechner, K., Gob, A., Haesaerts, P., Hauzeur, A., Jadin, I. Léotard, J., Remacle, M., Vanmonfort, B., 2003. Le Mésolithique et le Néolithique du site Saint-Lambert à Liège dans leur contexte chronologique, géologique et environnemental. Synthèse des données et acquis récents. *Notae Praehistoricae*. 23, 79-104.

Vanmonfort, B., 2008. Forager-farmer connection in an “inoccupied” land: first contact on the western edge of LBK territory. *Journal of Anthropological Archaeology* 27, 149-160.

Vera, F. W. M., 2002. *Grazing ecology and forest history*. Oxford University Press, New York.

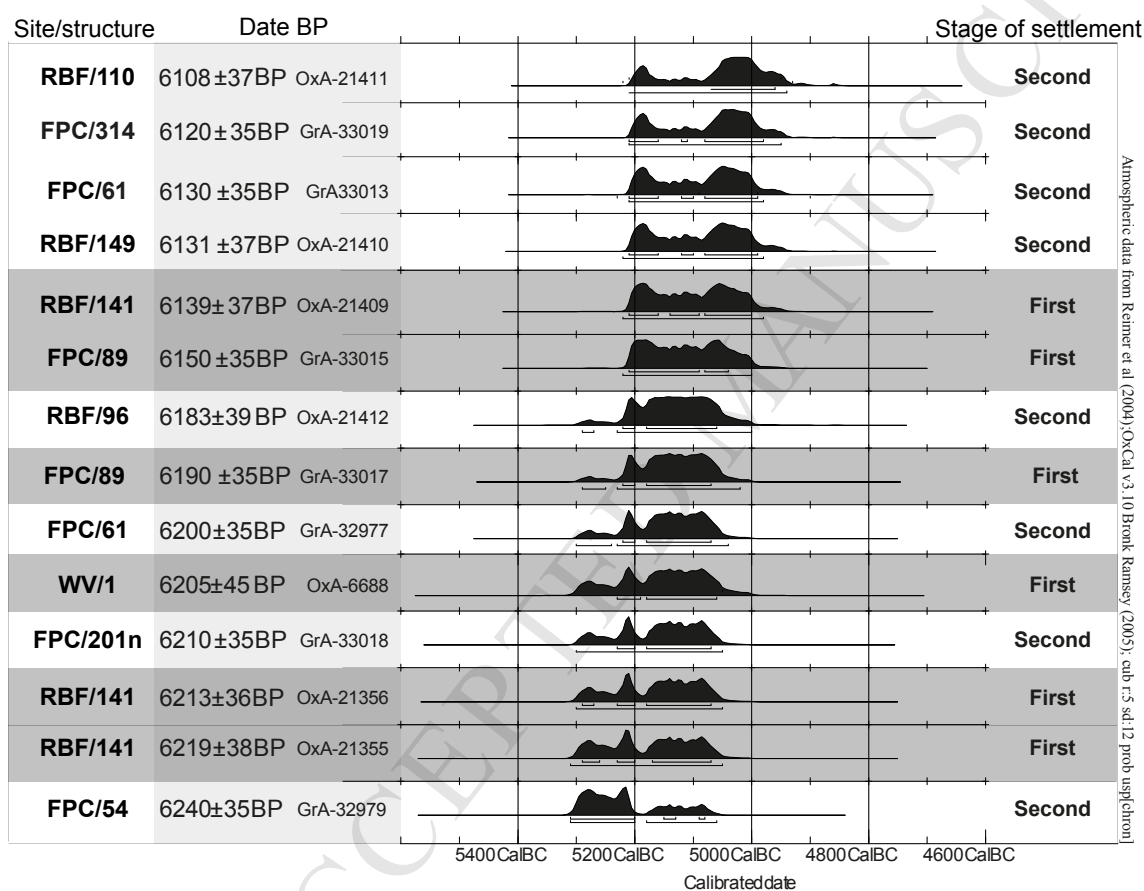
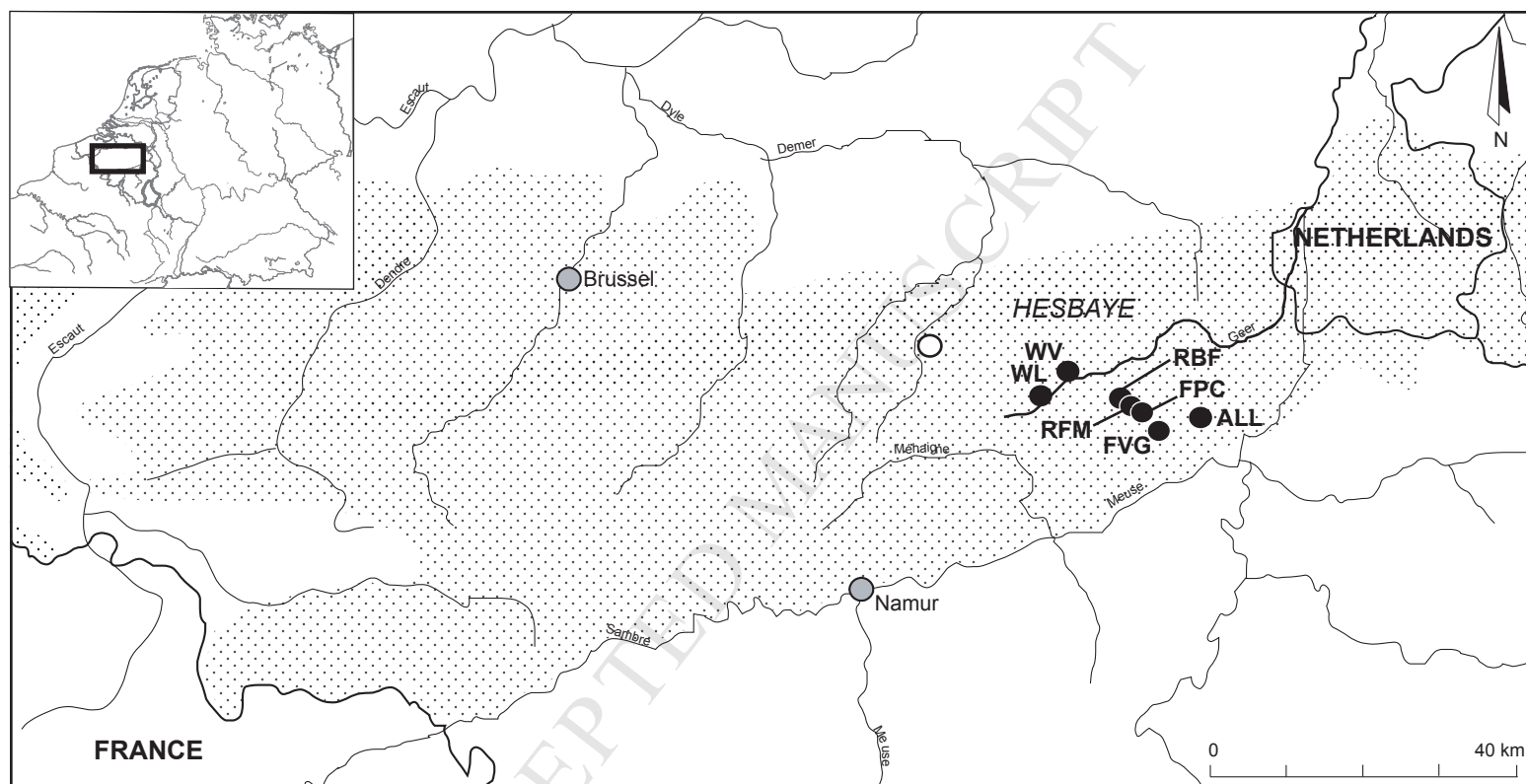


FIGURE 1 : AMS radiocarbon dating of LBK occupations discovered thanks to the rescue excavations led by the SPW with the collaboration of RBINS, at the end of the 1990s, in Hesbaye. The dating have been realized on cultivated cereals and hazelnut shells (from Bosquet and Golitko, 2012). In grey, structures attributed to the first stage of settlement.



● LBK sites where charcoal analysis have been carried out

WL Waremme-Longchamps (Salavert, 2010)

WV Waremme-Vinâve (Salavert, 2010)

RBF Remicourt-En Bia Flo II (Salavert, 2008, 2010)

RFM Remicourt-Fond de Momalle (Salavert, 2010)

FPC Fexhe-le-Haut-Clocher-Podrî l'Cortri (Deligne, 2005; Salavert, 2010)

FVG Fexhe-le-Haut-Clocher-Voroux Goreux (Salavert, 2010)

ALL Alleur (Damblon and Buydens, 2001; Figueiral, 2004; Salavert, 2007, 2010)

○ Location of the palynological analysis of
Wange-Neerhespenveld (Bakels 1992)

▨ Loess-covered area

FIGURE 2: location of LBK sites where charcoal and pollen analyses have been carried out in Hesbaye at the east of the loessic belt of central Belgium.

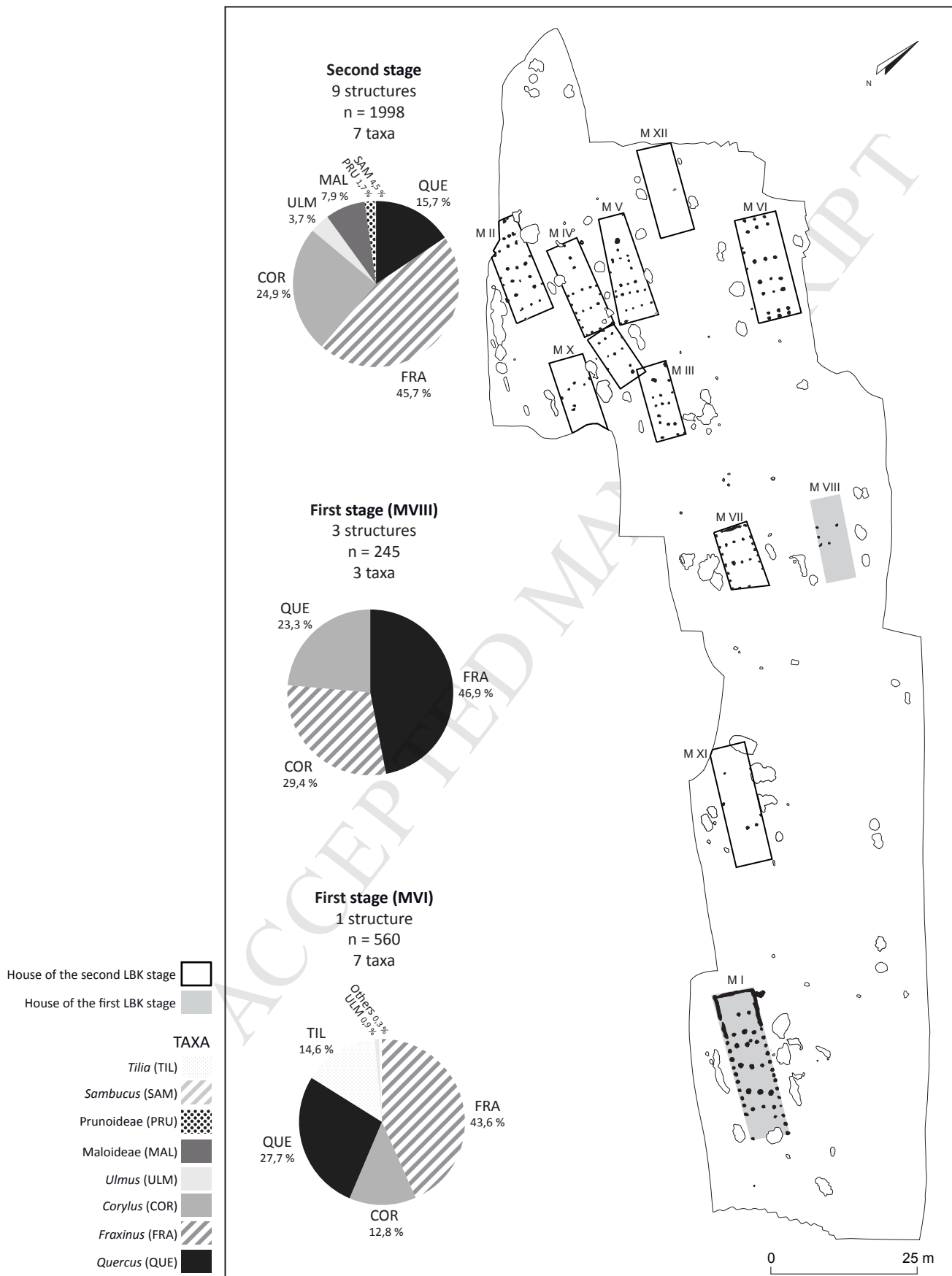


FIGURE 3 : charcoal assemblages, number of structures analysed and number of charcoal identified (n) of the first (houses VI and VIII) and the second stage of settlement at Fexhe-le-Haut-Clocher-Podri l'Cortri (FPC).

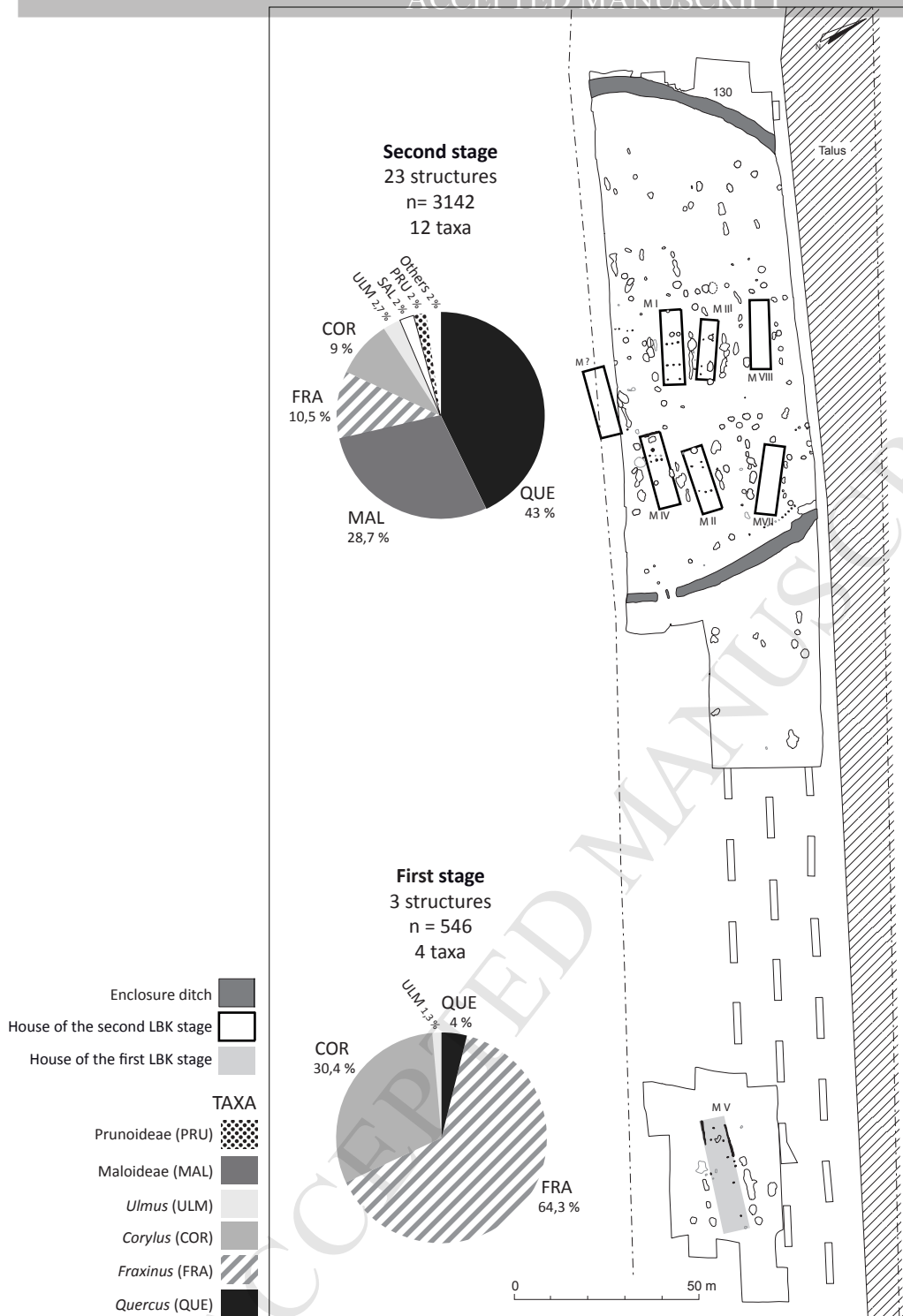


FIGURE 4 : charcoal assemblages, number of structures analysed and number of charcoal identified (n) of the first (house V) and the second stage of settlement at Remicourt-En Bia Flo II (RBF).

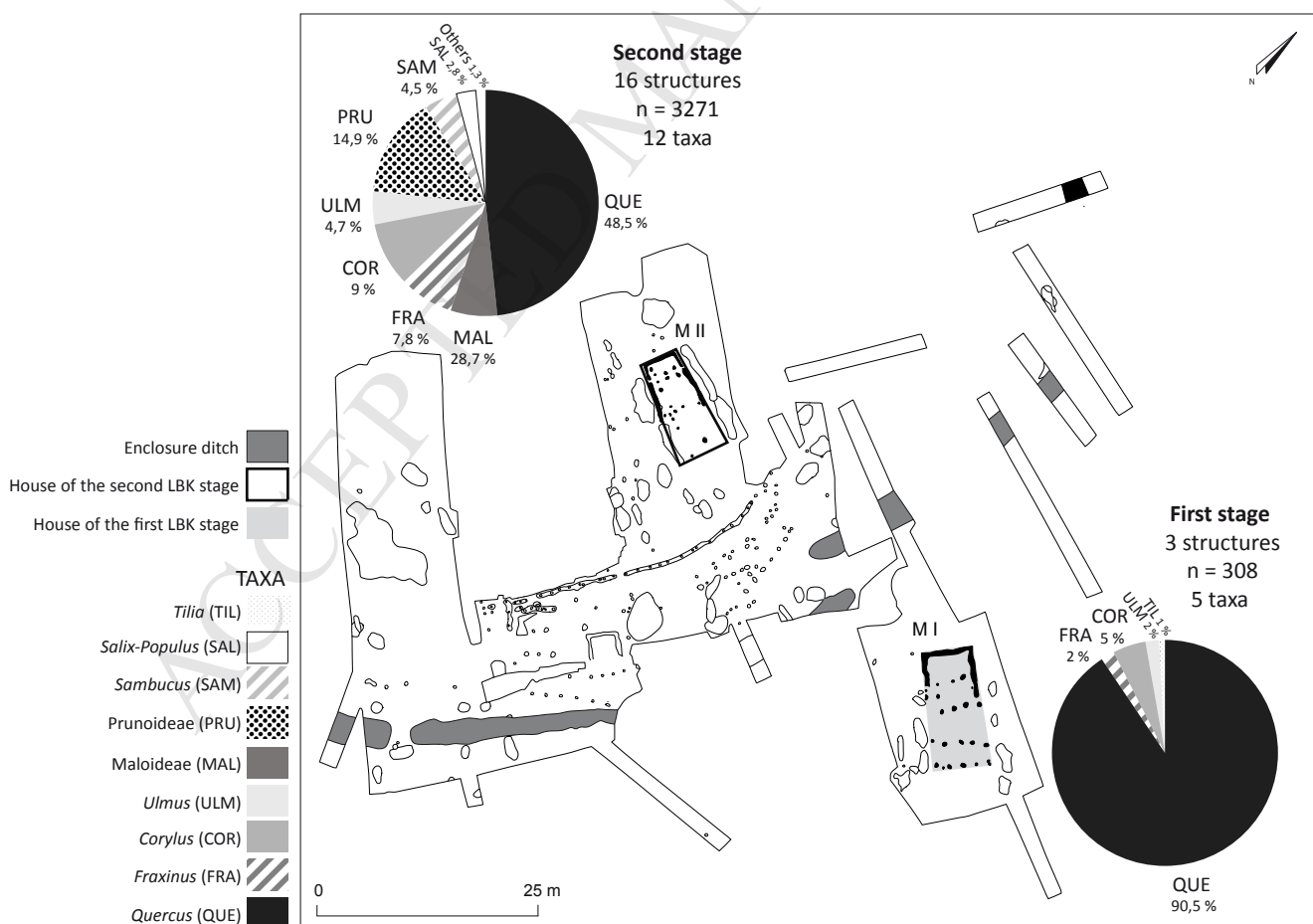


FIGURE 5 : charcoal assemblages, number of structures analysed and number of charcoal identified (n) of the first (house I) and the second stage of settlement at Waremme-Longchamps (WL).

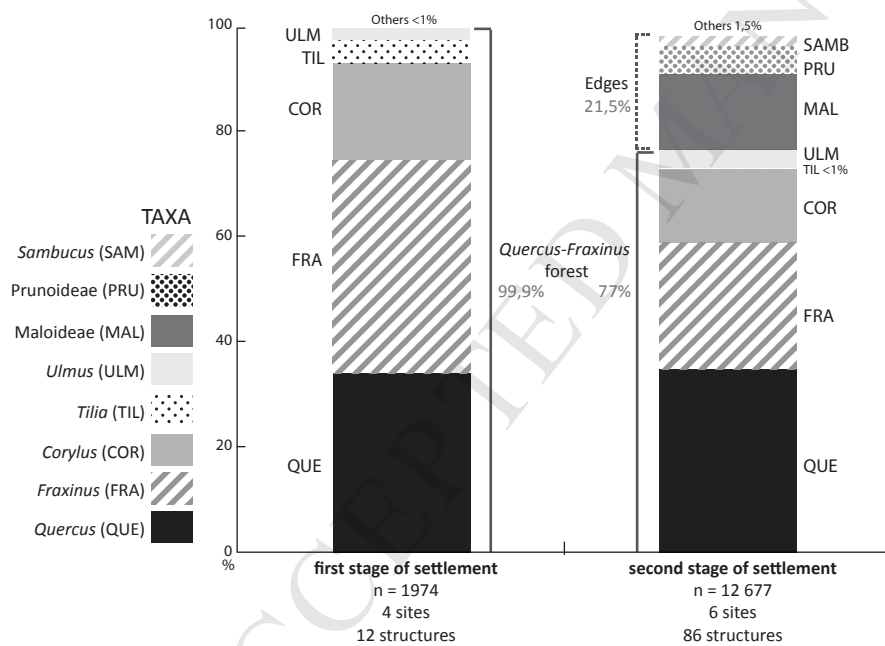


FIGURE 6 : charcoal assemblages of the first and second stages of LBK settlement in Hesbaye, as well as forest communities exploited. n = number of charcoal identified.

		Number of fragments			Number of structures			<i>Quercus</i> sp.			<i>Fraxinus excelsior</i>			<i>Corylus avellana</i>			<i>Ulmus</i> sp.			<i>Tilia</i> sp.			Maloidae			Prunoidae			<i>Sambucus</i> sp.			Cl. <i>Frangula</i> sp.			Cl. <i>Ligustrum</i> sp.			Acer sp.			<i>Betula</i> sp.			Cl. <i>Cornus</i> sp.			<i>Salix/Populus</i>		
		n charc.	% charc.	ub.	n charc.	% charc.	ub.	n charc.	% charc.	ub.	n charc.	% charc.	ub.	n charc.	% charc.	ub.	n charc.	% charc.	ub.	n charc.	% charc.	ub.	n charc.	% charc.	ub.	n charc.	% charc.	ub.	n charc.	% charc.	ub.	n charc.	% charc.	ub.	n charc.	% charc.	ub.	n charc.	% charc.	ub.									
FIRST STAGE OF SETTLEMENT																																																	
	Remicourt-En Bia Flo II (MV)	RBF	546	3	22	4	2	351	64.3	3	166	30.4	3	7	1.3	2	-	-	-	-	-	-	-	-	-	-	-	-	-	-	-	-	-	-	-	-	-	-	-	-									
	Wareme-Longchamps (MI)	WL	308	3	279	90.6	3	6	2	2	15	4.9	1	6	2	1	2	0.7	2	-	-	-	-	-	-	-	-	-	-	-	-	-	-	-	-	-	-	-	-										
	Fexhe-le-Haut-Clocher-Podri' Cortri (MI et VIII)	FPC	804	4	212	26.4	3	359	44.6	4	144	17.9	4	5	0.6	1	82	10.2	1	1	0.1	1	-	-	1	0.1	1	-	-	-	-	-	-	-	-	-	-	-	-										
	Wareme-Vinëve	WV	316	2	164	51.9	2	82	25.9	2	40	12.7	2	27	8.5	2	3	0.9	2	-	-	-	-	-	-	-	-	-	-	-	-	-	-	-	-	-	-	-	-										
	Total		1.974	12	677	34.3	10	798	40.4	11	365	18.5	10	45	2.3	5	87	4.4	5	1	0.05	1	-	-	1	0.05	1	-	-	-	-	-	-	-	-	-	-	-	-										
SECOND STAGE OF SETTLEMENT																																																	
	Remicourt-En Bia Flo II (MHV)	RBF	3142	23	1349	42.9	22	330	10.5	14	279	8.9	14	84	2.7	8	2	0.2	4	901	28.7	22	67	2.1	13	43	1.4	7	12	0.4	3	1	0.03	1	1	0.03	1	-	-	69	2.2	6							
	Wareme-Longchamps (MI+surrounding ditch)	WL	3271	16	1587	48.5	16	254	7.8	9	299	9.1	13	154	4.7	9	20	0.6	3	219	6.7	8	474	14.9	8	148	4.5	9	-	-	19	0.6	4	-	-	-	4	0.1	1	1	0.03	1	92	2.8	7				
	Fexhe-le-Haut-Clocher-Podri' Cortri (MI-VII)	FPC	1998	9	313	15.7	9	914	45.7	8	498	24.9	9	75	3.7	4	-	-	-	158	7.9	8	35	1.7	5	5	0.25	1	-	-	-	-	-	-	-	-	-	-	-	-	-	-	-						
	Remicourt-Fond de Mornalle	RFM	1425	22	199	14	11	927	65	18	132	9.3	8	10	0.7	2	-	-	-	129	9	7	22	1.5	2	6	0.4	1	-	-	-	-	-	-	-	-	-	-	-	-	-	-	-						
	Alleu	ALL	2030	12	527	26	10	610	30	7	569	28	7	91	4.5	5	1	0.05	1	180	8.9	5	4	0.2	1	47	2.3	3	-	-	-	-	-	-	1	0.05	1	1	0.05	1	-	-	-						
	Fexhe-le-Haut-Clocher-Voroux Goreux	FVG	811	4	450	55.5	4	32	4	2	6	0.7	3	32	4	2	-	-	-	236	29.1	4	55	6.8	3	-	-	-	-	-	-	-	-	-	-	-	-	-	-	-	-	-							
	Total		12.677	86	4425	34.9	72	3067	24.2	58	1783	14.1	54	446	3.5	30	23	0.2	8	1823	14.4	54	657	5.2	32	249	2	21	12	0.1	3	20	0.2	5	1	0.01	1	5	0.04	2	2	0.02	2	161	2.1	13			

TABLE 1 : results of the charcoal analysis of the pioneer and post-pioneer occupation of Hesbaye. n charc. = number of charcoal identified on the site ; % charc. = percentage of charcoal identified on the site ; ub. = ubiquity, number of structures in which the taxon is identified. For example, in the first stage of settlement of Remicourt-En-Bia Flo II (RBF), 22 fragments of *Quercus* are identified. It corresponds to 4 % of the 546 charcoals identified. *Quercus* is recognised in 2 of the 3 structures studied on the site.