



HAL
open science

Towards a WPS platform dedicated to an urban knowledge infrastructure

Antoine Gourlay, Erwan Bocher, Gwendall Petit

► **To cite this version:**

Antoine Gourlay, Erwan Bocher, Gwendall Petit. Towards a WPS platform dedicated to an urban knowledge infrastructure. Inspire Conference 2011, Jun 2011, Edinburgh, United Kingdom. , 2011. halshs-01154431

HAL Id: halshs-01154431

<https://shs.hal.science/halshs-01154431>

Submitted on 21 May 2015

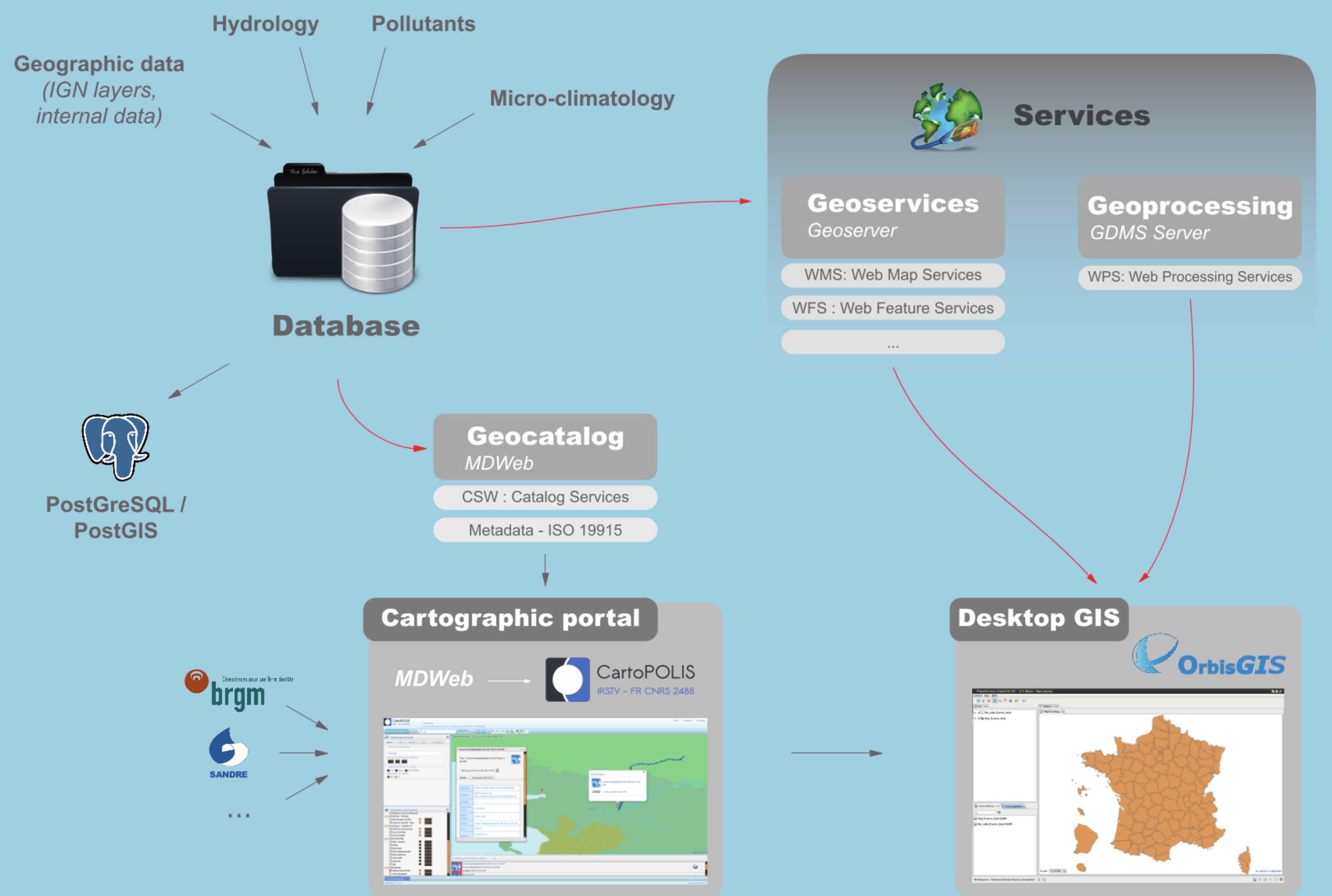
HAL is a multi-disciplinary open access archive for the deposit and dissemination of scientific research documents, whether they are published or not. The documents may come from teaching and research institutions in France or abroad, or from public or private research centers.

L'archive ouverte pluridisciplinaire **HAL**, est destinée au dépôt et à la diffusion de documents scientifiques de niveau recherche, publiés ou non, émanant des établissements d'enseignement et de recherche français ou étrangers, des laboratoires publics ou privés.

I/ Context

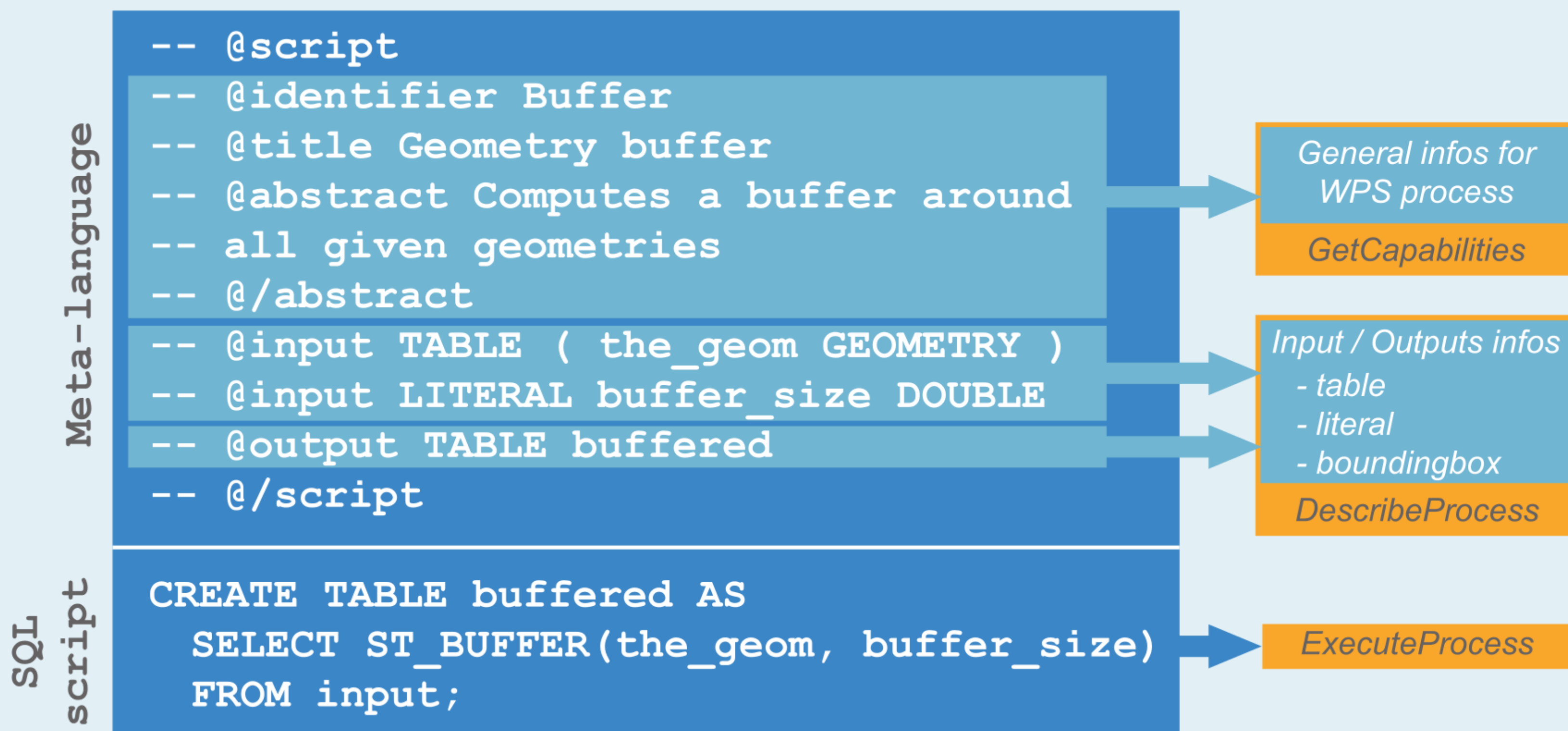
This poster presents an implementation of the WPS (Web Processing Services) specification that provides specialized geographic analysis and processing tools to researchers, local authorities and private organizations and companies within IRSTV's Spatial Data Infrastructure (SDI).

We present a descriptive meta-language that allows GIS specialists to WPS-enable their existing SQL processes and then push them within the WPS component of the SDI.



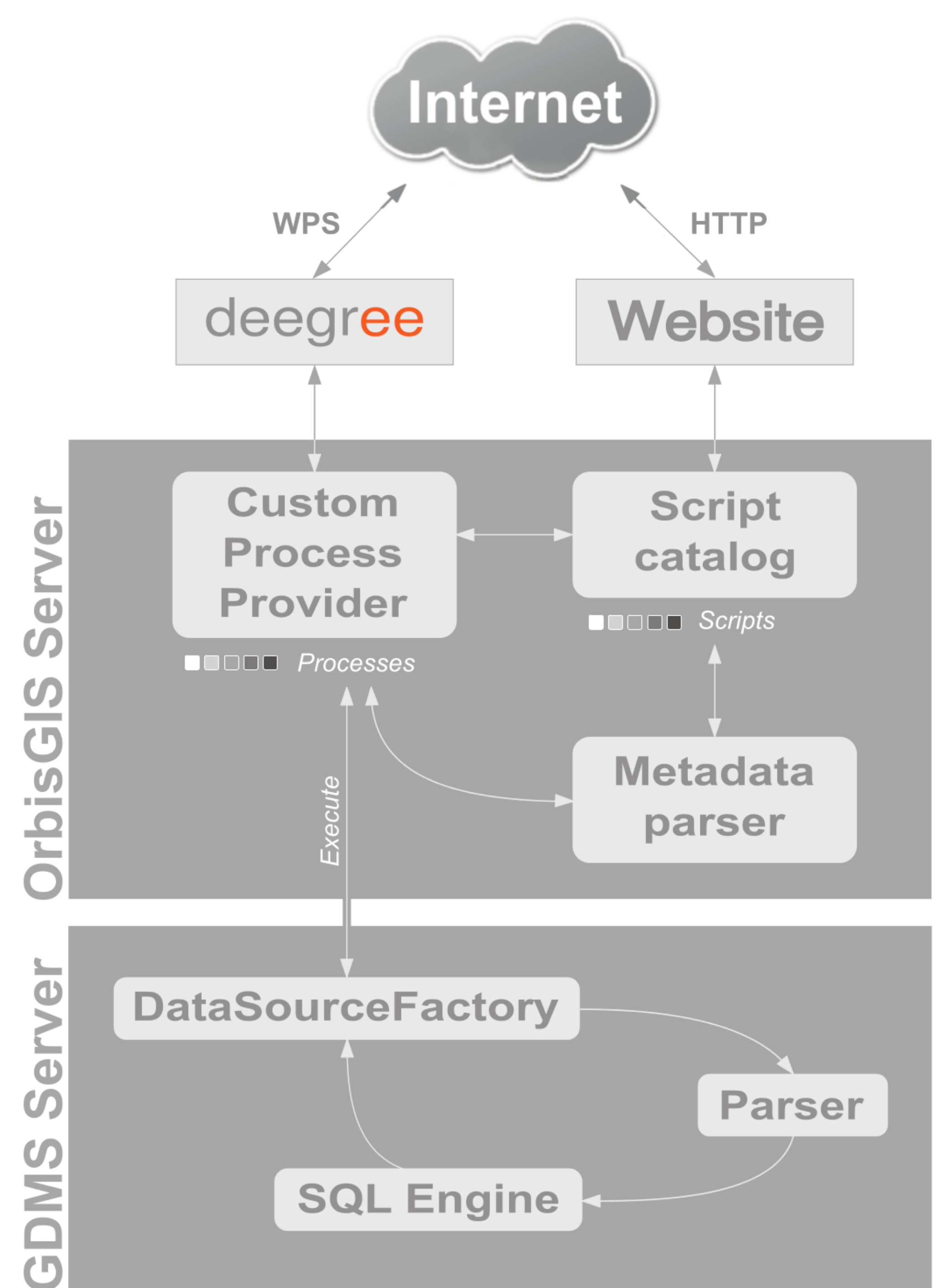
II/ Proposal

Exposing a SQL script as an online geoprocess using Web Processing Services (WPS)



- Multiple inputs & outputs
- Multiple formats supported
- SQL Spatial: OGC Simple Feature SQL
- Vector and raster
- Custom functions (hydrology, noise maps, grid analysis...)
- Full support for OGC WPS 1.0

III/ Implementation



IV/ Use case

