

The Lower Palaeolithic Sequence of Atlantic Morocco Revisited After Recent Excavations at Casablanca

Jean-Paul Raynal, Fatima-Zohra Sbihi Alaoui, Lionel Magoga, Abderrahim
Mohib, Mehdi Zouak

► **To cite this version:**

Jean-Paul Raynal, Fatima-Zohra Sbihi Alaoui, Lionel Magoga, Abderrahim Mohib, Mehdi Zouak. The Lower Palaeolithic Sequence of Atlantic Morocco Revisited After Recent Excavations at Casablanca. Bulletin d'Archéologie marocaine, Institut National des Sciences de l'Archéologie et du patrimoine, 2004, XX, pp.44-76. halshs-00004035

HAL Id: halshs-00004035

<https://halshs.archives-ouvertes.fr/halshs-00004035>

Submitted on 8 Jul 2005

HAL is a multi-disciplinary open access archive for the deposit and dissemination of scientific research documents, whether they are published or not. The documents may come from teaching and research institutions in France or abroad, or from public or private research centers.

L'archive ouverte pluridisciplinaire **HAL**, est destinée au dépôt et à la diffusion de documents scientifiques de niveau recherche, publiés ou non, émanant des établissements d'enseignement et de recherche français ou étrangers, des laboratoires publics ou privés.

THE LOWER PALAEOLITHIC SEQUENCE OF ATLANTIC MOROCCO REVISITED AFTER RECENT EXCAVATIONS AT CASABLANCA

J.P. RAYNAL¹, F.Z. SBIHI ALAOU², L. MAGOGA³, A. MOHIB⁴, M. ZOUAK⁵

Résumé : Casablanca est mondialement connu pour son patrimoine préhistorique. Des sites majeurs y ont été découverts dès le début du siècle dernier et certains ont livré des vestiges d'hominidés ("Atlanthropes" de Sidi-Abderrahmane et des Carrières Thomas 1 et Oulad Hamida 1). Un programme de recherches y est conduit depuis 1978 et comporte, outre la révision des sites "classiques", de nouveaux travaux générés par l'urbanisation galopante et la nécessité d'exploiter et de sauvegarder au mieux ce patrimoine exceptionnel. Ces dix dernières années, plusieurs résultats ont confirmé l'intérêt de ce programme. La séquence de Casablanca est beaucoup plus longue qu'on ne le pensait il y a encore quelques années: elle a enregistré en détail l'évolution des milieux physiques et biologiques depuis près de 6 Ma et couvre donc - avec des gisements riches et bien datés - la totalité de la période qui a vu se dérouler l'évolution des Australopithèques et des premiers Hommes en Afrique orientale. Les sites paléontologiques de Lissasfa (environ 5,5 Ma), découvert en 1995, et d'Ahl Al Oughlam (anciennement carrière Déprez) (environ 2,5 Ma), découvert en 1985, ont livré des faune mio-pliocènes de macro et micro-vertébrés qui précisent la chronologie régionale et permettent de mieux comprendre l'évolution du milieu animal d'Afrique du Nord et ses liens avec les autres grandes régions africaines. En 1991, la mise au jour de la grotte des Rhinocéros (Carrière Oulad Hamida1) a révélé une occupation de l'Acheuléen (environ 0,6 Ma) et une faune de petits et grands mammifères considérée comme la plus riche en Afrique du Nord pour cette période du Pléistocène moyen. En 1993, l'extension du nettoyage de la carrière Thomas 1 a montré - sur plus de mille mètres carrés - la présence de vestiges de l'Acheuléen ancien (1,0 Ma environ) dans un paléo-marigot, associés à une faune dominée par l'Hippopotame. Les premiers restes humains de cette région sont tous datés de différents moments du Pléistocène moyen (entre 0,6 et 0,4 Ma) et ont été découverts, associés à des outillages acheuléens, dans des cavités occupées également par des carnivores (Grotte des Littorines, grottes des carrières Thomas 1 et Thomas 3). En 1994 et 1995, trois nouveaux restes humains dentaires du Pléistocène moyen ont été exhumés dans la Grotte à Hominidés de la carrière Thomas 1. La variabilité des outillages de la séquence acheuléenne et sa chronologie sont bien établis par les fouilles récentes de gisements variés, en grotte et en plein air, dans la zone de Sidi-Abderrahmane/Oulad Hamida (Grotte des Ours, Cap Chatelier, niveau L et Grotte de Thomas 1, Grotte des Rhinocéros, Sidi Abderrahmane Extension, Sidi Al Khadir). Le programme archéologique "Casablanca" offre donc, dans une zone de référence incontournable, des éléments de contribution à la résolution de questions fondamentales de la préhistoire africaine et des premiers peuplements européens.

Mots-clés : Maroc, Casablanca, géofacts, Acheuléen, quartzites, hominidés.

Abstract : The Mio-Plio-Pleistocene sequence at Casablanca covers the last six millions years. The age estimates for different phases of this sequence have been established by various methods: lithostratigraphy, biostratigraphy, absolute dating (OSL, ESR), palaeomagnetism and amino-chronology. Mio-Pliocene environments are characterized at extremely rich palaeontological sites (Lissasfa, Ahl-Al-Oughlam) but these have not yet yielded hominids remains. The oldest lithic assemblages are found in Late Lower Pleistocene deposits, circa 1 Ma, in unit L of Thomas Quarry 1, and consist of Acheulian artefacts made from quartzite and flint. The first human remains discovered in this area were found in younger Middle Pleistocene deposits and cover an important period of human evolution between *Homo erectus* and modern *Homo*. They are associated with Acheulian artefacts and rich faunas in caves (Littorines Cave at Sidi Abderrahmane, caves at Thomas Quarries 1 and 3). The variability and the chronology of the Acheulian sequence is well documented following recent excavations in various sites around the well known locality of Sidi Abderrahmane (Ours Cave, Cap Chatelier, Unit L and Hominid Cave at Thomas Quarry 1, Rhinoceros Cave at Oulad Hamida Quarry 1, Sidi Abderrahmane Extension and Sidi Al Khadir open-air sites). The Casablanca sequence thus offers useful data for comparison with those from other African areas where hominids appeared and developed and should be considered in the debate on the earliest occupation of Europe.

Key-words : Morocco, Casablanca, geofacts, Acheulian, quartzites, hominids.

¹ Université de Bordeaux 1, Institut de Préhistoire et de Géologie du Quaternaire, UMR 5808 CNRS, Avenue des Facultés, 33405 Talence cedex (France) - Mission "Littoral" et équipe Casablanca. email jpraynal@wanadoo.fr

² Institut National des Sciences de l'Archéologie et du Patrimoine, Avenue John Kennedy, Rabat-Souissi, Maroc et équipe Casablanca.

³ 03200 Vichy (France), Mission "Littoral" et équipe Casablanca.

⁴ Direction du Patrimoine, Inspection des Monuments et des Sites, Musée archéologique de Tétouan (Maroc), équipe Casablanca.

⁵ Direction du Patrimoine, Inspection des Monuments et des Sites, El Jadida (Maroc), équipe Casablanca.

The city of Casablanca (fig. 1) played an important role in african prehistory as soon as it began to grow and develop at the beginning of the 20th century. Numerous quarries were opened and several major archaeological finds occurred until the sixties, including discovery of human remains (Lecointre, 1926; Neuville et Ruhlmann, 1941; Biberson, 1956, 1961; Ennouchi, 1969, 1972). This heritage is helas now quickly disappearing under the modern city and archaeologists have to race with builders to protect and excavate the sites (Raynal et Geraads, 1993; Raynal, 1998; Sbihi-Alaoui et Mohib, 1998). The joint french-moroccan program "Casablanca"¹ has been undertaken twenty-four years ago to excavate sites due to destruction, to revise the stratigraphical frame of this major zone of african prehistory with modern methods and to reconstruct palaeoenvironments of early hominids.

We have now clearly established that the long sequence of Casablanca covers the last six millions years and constitutes an exceptional record of sea level variations (Raynal *et al*, 1999). The age estimates for different phases of this sequence have been established by various methods: lithostratigraphy (Texier *et al*, 1994, 2002), biostratigraphy (Geraads, 2002), absolute dating (OSL, ESR) (Rhodes, 1990; Rhodes *et al*, 1994, 2002), palaeomagnetism and aminochemistry (Occhietti *et al*, 1993, 1996, 2002). Detailed studies have precised the evolution of the palaeoenvironment (El Graoui, 1994; Lefèvre *et al*, 1985, 1994, 1996; Lefèvre 2000) . Recent archaeological studies and synthesis have contributed to establish the evolution of human activities in the area (Raynal *et al*, 1995, 2001a and b, 2002; Mohib, 2001). We will consider here only some of these aspects.

The biochronological framework of the Moroccan Quaternary is now much more firmly established than it still was ten years ago (Geraads, 2002). It can now be compared to the East African one, and some periods or aspects are even better sampled. It still needs refinements and could indeed be improved for some parts, especially the transition between Middle and Upper Pleistocene. We shall focus below on some of the key-sites, roughly in decreasing ages, and come back to the characteristics and evolution of lithic assemblages.

Mio-Pliocene environments are characterized at extremely rich palaeontological sites: Lissasfa around 5.5 Ma (Geraads, 1998; Raynal *et al*, 1999, Geraads, 2002), Ahl-Al-Oughlam around 2.5 Ma (Raynal *et al*, 1990, Geraads *et al*, 1998, Geraads, 2002) These have not yielded yet hominids remains nor artefacts, but only geofacts: up to now, there is no ancient pebble-culture in Morocco clearly documented and *in situ* within Plio-pleistocene sediments.

¹ Programme de coopération Casablanca de l'Institut National des Sciences de l'Archéologie et du Patrimoine du Royaume du Maroc, Convention franco-marocaine relative aux recherches archéologiques et anthropologiques du 19/01/71 révisée en décembre 1979.

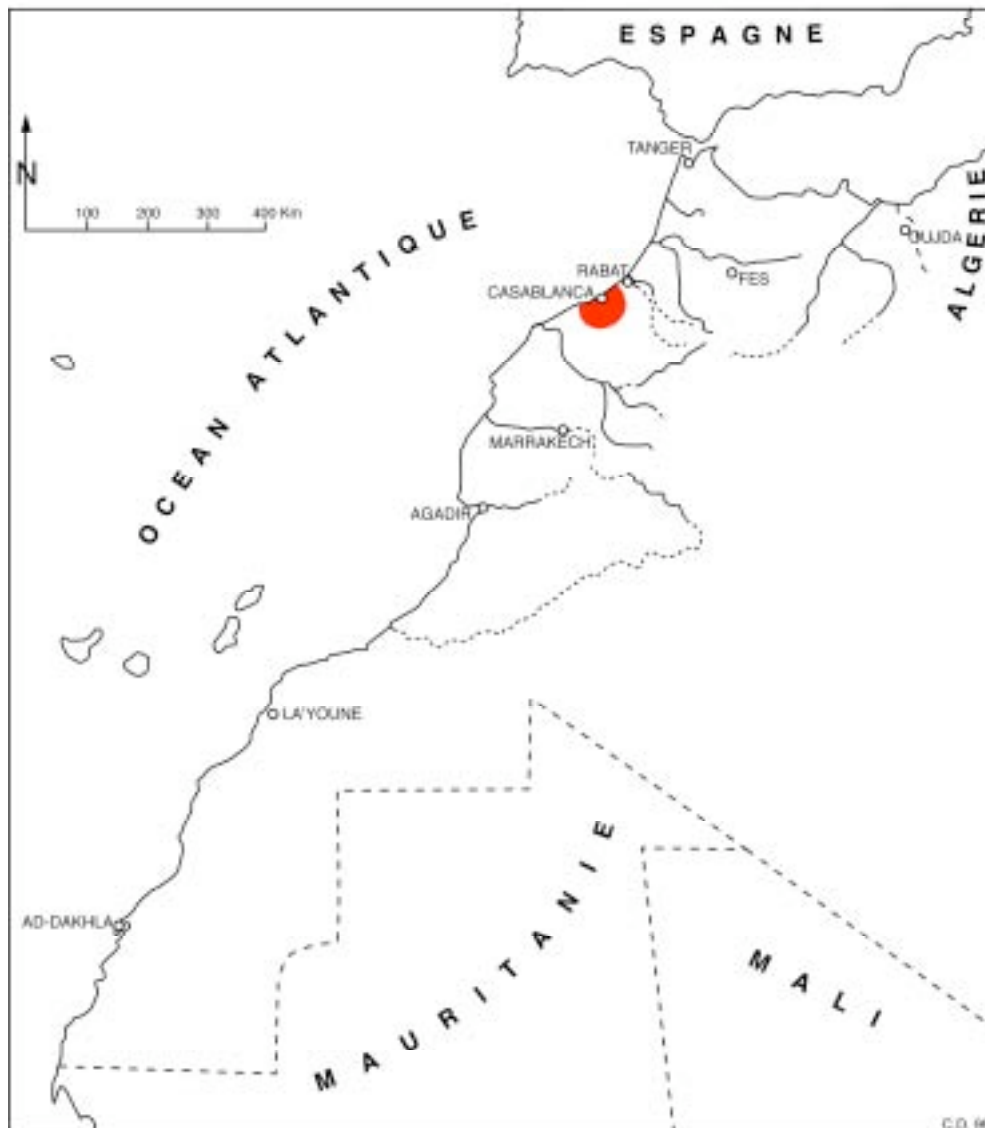


Fig. 1 – Location map

1 - THE PLEISTOCENE KEY-SITES

1.1 - Thomas Quarry Unit L

The oldest lithic assemblages were found in Late Lower Pleistocene deposits, circa 1 Ma, in unit L of Thomas Quarry 1, and consist of Acheulian artefacts made of quartzite and flint (Raynal et Texier, 1989). The assemblage described *infra* has been recovered in a 80 m² excavation but 1000 m² of layer L have been exposed and are now under excavation. The lithic series contains flakes struck from discoidal cores and polyhedrons. Besides chopping-tools, polyhedrons, and some deavers, trihedrons and bifaces form the most characteristic elements among the tools (Fig. 2). They are often only partial and usually display lateral or lateral-distal concavities, which form the point of the bifaces (Fig. 3). A comparison of the probable use of

the objects identified in our classification with experimental results leads us to conclude that the activities of stone working, hide slitting, heavy-duty butchery, and bone breaking were probably performed in unit L1, while stone working and light-duty butchery characterize unit L5 (photo 1).




Photo 1. Casablanca, Thomas 1 Quarry, 1993 excavations in layers L1 and L5 (© J.P. Raynal)

The lowermost layers of Thomas 1 quarry have yielded but a few large Mammals, left over by *Homo erectus* as food refuse, and rather badly preserved. After Geraads (*in Raynal et al, 2001*), Hippo, Zebra and Gazella have little biochronological meaning, but the discovery in 1996 of a *Kolpochoerus* third molar suggests great antiquity. This Suid, widespread in Eastern and Southern Africa, was previously known in North Africa only in Plio-Pleistocene sites, the youngest of them being Aïn Hanech, a locality which is certainly of lower Pleistocene age, perhaps close to 1.2 Ma. *Kolpochoerus* is absent from all other level in Thomas/Oulad Hamida quarries, and from Tighenif, an Algerian locality which age is close to the Lower/Middle Pleistocene boundary (Geraads *et al, 1986*).

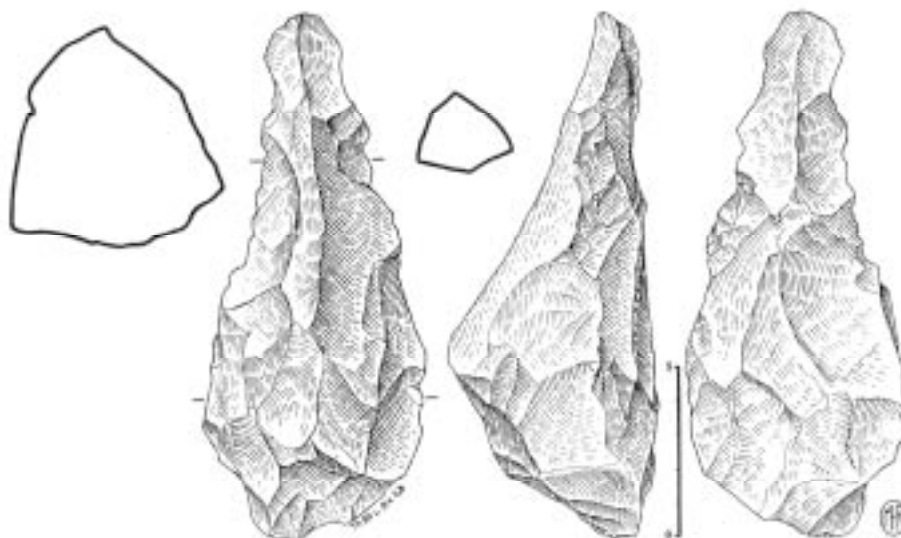


Fig. 2. Casablanca, Thomas 1 Quarry, Unit L1, classical trihedron, quartzite.

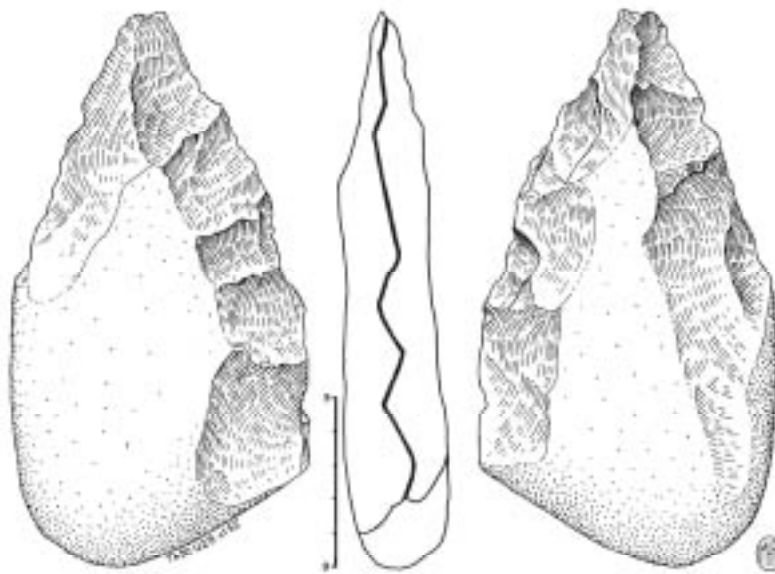


Fig. 3. Casablanca, Thomas 1 Quarry, Unit L1, partial biface on quartzite flat pebble

Micromammals (Geraads *in* Raynal *et al*, 2001), although also rare, tend to confirm the great age of level L. There are two species of *Gerbillus*; the larger one is of the size of *G. grandis* known in other levels of the Thomas 1 quarry but with a very broad M/1, and it is certainly specically distinct; the smaller species is also distinct from the similar-sized *G. minutus*, *G. jebileti* or *G. campestris*. a lower M/1 of *Paraethomys* has the anterior lobe quite transversal instead of V-shaped as in all other Middle Pleistocene species, and it looks more like *P. mellahe* AMEUR, from Oued Mellah, a locality older than Tighenif. The absence of *Ellobius*, an Arvicolid present at Tighenif also supports an age greater than that of this locality.

On the whole, the fauna from level L demonstrates its lower Pleistocene age, suggesting an age of perhaps 1 Ma or more, in full accordance with typology and technology of the artefacts, with the paleomagnetic data obtained by Sevet Sen (*in* Raynal *et al*, 1996), and with the OSL dates for unit L5 (Rhodes *et al*, 2002): 989 ± 208 ka, 1683 ± 473 ka, 1037 ± 1204 ka, even if they have very large uncertainties... The presence of regular polyhedrons (spheroids) as well as irregular ones, both similar to those described in the algerian locality at Aïn Hanech (Sahnouni *et* Hadjouis, 1987) supports this opinion: in this site, the absence of bifacials could only be a matter of variability related to the surface excavated and has to be confirmed by larger excavations. On the whole, the lithic assemblage from Thomas 1 quarry unit L is contemporaneous and similar to those of Lower Acheulian from East Africa and Middle East.

1.2 - Oulad Hamida 1 Rhinoceros Cave and Thomas Quarry Hominid Cave

Middle Pleistocene levels are represented in the Oulad Hamida 1 quarry, where the Rhino cave (photo 2) has yielded in the lower part of the filling a very rich collection of micro and macromammals that indicate a rather open and dry environment, associated with a rich acheulian assemblage (Raynal *et al*, 1993; Geraads, 1993, 1994, 2002; Bernoussi, 1994, 1997). This occupation has been dated by ESR (Rhodes *et al*, 1993) and new calculations provide older dates: 435 ± 85 ka by early uptake and 737 ± 129 ka by linear uptake (Rhodes *et al*, 2002). They are in better agreement with biostratigraphic data (Geraads, 2002) and with unpublished lithostratigraphic observations which point towards a 0.6 Ma minimum age. This site is now one of the best reference levels for this period of Middle Acheulian in North-Africa. The abundant remains of white rhinoceros suggest specialized hunting by hominids. Compared to the local early Acheulean one can observe an increase of discoidal cores and of flake production; cleavers are rare while bifacial pieces are larger – even if one can observe a large

variability in sizes - and characterized by convex and/or concave edges that constitute a pointed extremity (Figs. 4 and 5). In total, 3485 artefacts were removed from the bottom layer of a 70m² excavation (photo 3).



Photo 2. Casablanca, Oulad Hamida 1 Quarry, Rhinoceros cave, front view of the quarry wall in 1991 (© J.P. Raynal).



Photo 3. Casablanca, Oulad Hamida 1 Quarry, Rhinoceros cave, view of the 1991 excavation from above (© J.P. Raynal).

Tools on flakes represent only 3.5% of the assemblage and notches and denticulates predominate, the others being different types of scrapers and some multiple tools. Stone

working was obviously important in this site, as probably were hide cutting, light- and heavy-duty butchery, and bone breaking.

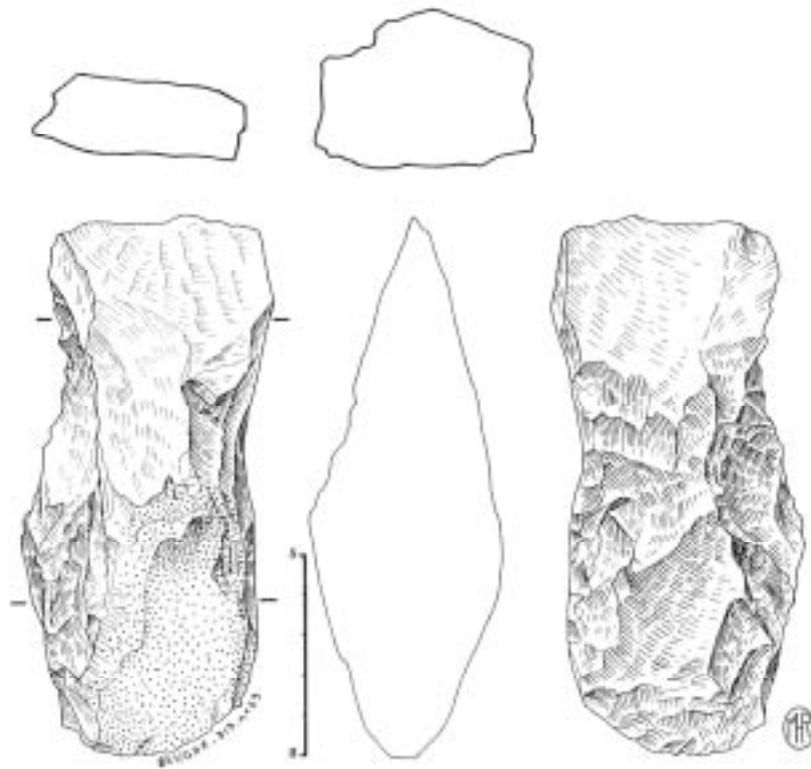


Fig. 4. Casablanca, Oulad Hamida 1 Quarry, Rhinoceros cave, cleaver, quartzite.

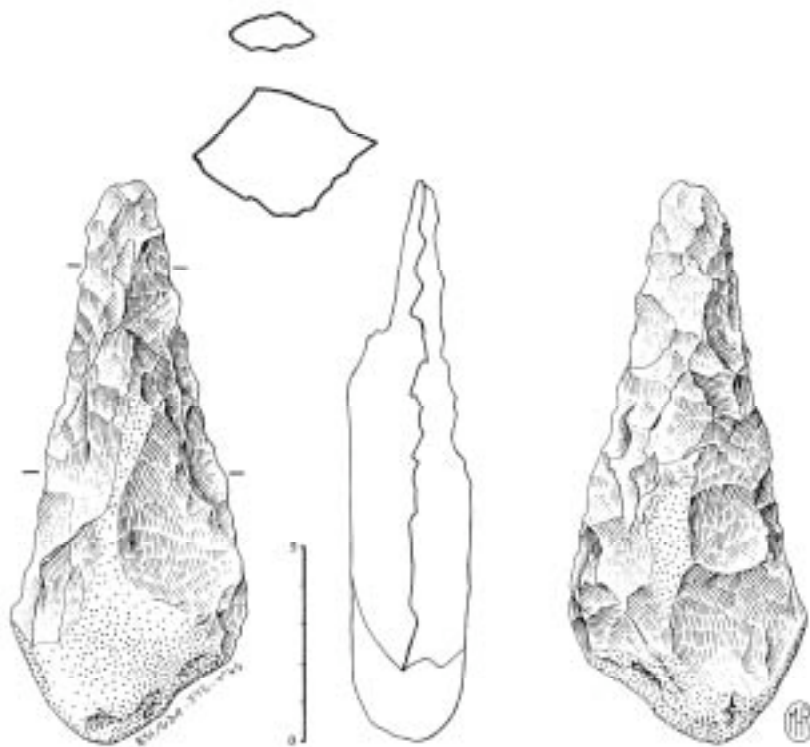


Fig. 5 Casablanca, Oulad Hamida 1 Quarry, Rhinoceros cave, small lanceolate bifacial, quartzite.

The assemblage recovered in a 65 m² excavation of the Hominid level at Thomas Quarry I is quite different from the series of the Rhino Cave bottom unit, as it is dominated by flaked pebbles. It is, however, comparable to the (too) small series from the Rhino Cave top unit and series collected at the time of the discovery of the *Homo* jaw in 1969. Geological studies by Texier demonstrate that this assemblage was not in primary position but has been secondarily introduced into the cave, presumably removed from the entrance and transported by run-off, which mixed fauna remains and artefacts. The macro-fauna is similar in composition to that of Rhino Cave, although dominated here by carnivores (bears, hyenas and *Canis*) (Bernoussi, 1997) but it is associated with a similar macrofauna than in GDR (Geraads, 1980; Geraads et al, 1980; Bernoussi, 1997). Three large sized and robust teeth of *Homo* have recently been recovered in this cave, only a few meters distant from the place where the mandible was discovered in 1969. They are very similar to other specimen of *Homo erectus* from North Africa (Zouak, unpublished). This Thomas Quarry 1 Hominid Cave is vast, and some parts of the stratigraphy are still under study (Fig. 6). The preliminary dates, as well as biostratigraphy, and lithostratigraphic data point towards a greater antiquity than was previously estimated, with 0.6 Ma as a minimum age.

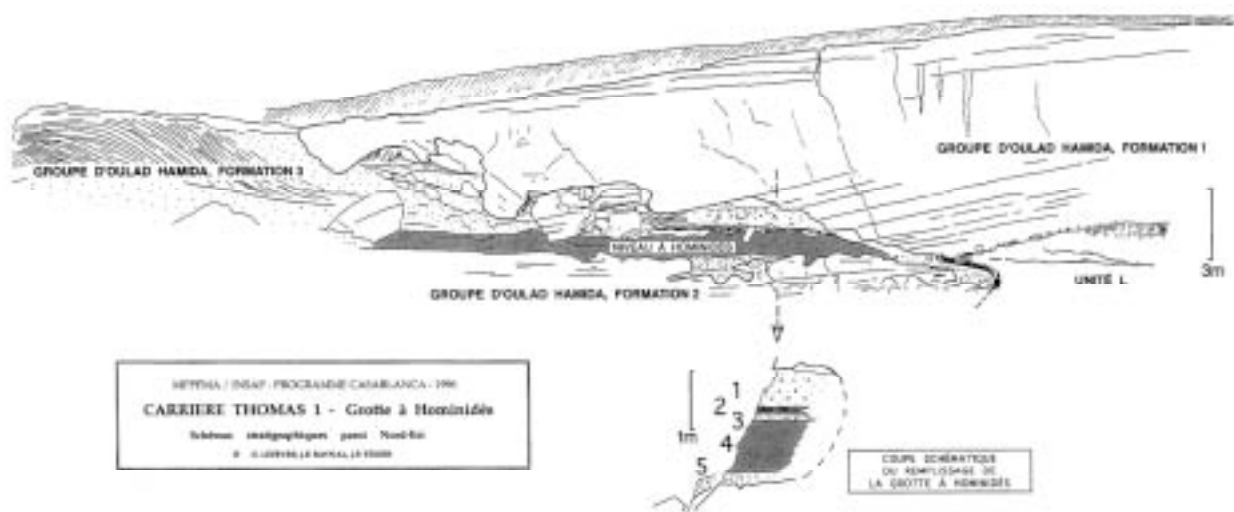


fig 6. Thomas Quarry 1, Hominid Cave stratigraphy.

After Geraads (*in* Raynal et al, 2001), the relatively great antiquity of these two faunal sets is shown by their similarities with Tighenif, and by the occurrence of several extinct species. Among the taxa shared with the Algerian site are probably the zebra *Equus mauritanicus*, the giant baboon *Theropithecus oswaldi* and several species of lesser biochronological significance. The OH1-Th1 faunal unit no longer has some lower Pleistocene survivors still present at Tighenif, such as the Suid *Metridiochoerus*, the antelope *Hippotragus gigas*, or the sabre-tooth cat *Homotherium*, but *Canis*, the ratel *Mellivora*, the lynx, the antelope *Parmularius* and the hare *Serengetilagus* are all of extinct (mostly new) species. Micromammals allow refinement of the biochronological succession within this faunal unit. The best collection is from the Rhinoceros Cave (Geraads, 1994) and samples have also been collected in several levels or spots of the Thomas 1 quarry. The Rodent fauna of this cave system, which is rather sharply distinct from that of level L, is dominated by the Gerbillids, of which there are at least 4 species, confirming the aridity suggested by the abundance of Alcelaphines, and gazelles among bovids. Murids (*Paraethomys*, *Praomys* and *Mus*), Arvicolids (*Ellobius*) and Glirids (*Eliomys*) are less common. The earliest level is the pink breccia at the base of the Thomas 1 cave, from where most probably comes the *Homo erectus* mandible. It has an *Eliomys* smaller than at OH1-GDR, and also a small, perhaps new, species of the Gerbillid genus *Meriones*.

Stratigraphic elements and absolute datings thus agree to place these levels circa 0.6/0.7 Ma. This gives a new palaeoanthropological perspective for the human remains of evolved *Homo erectus* or archaic *Homo sapiens* (Hublin, 1991) which were recovered in Thomas 1 quarry cave and in Thomas III quarry cave, unhappily destroyed yet, since they are the oldest discovered in Casablanca: they cannot be linked with more recent fossils like those from Sidi Abderrahmane Littorines Cave, potentially contemporaneous of the end of isotopic stage 11 at most, and moreover with the Salé skull, which was not discovered during excavations and which stratigraphic position has never been clearly established.

1.3 - Other sites

At Sidi Al Khadir-Hélaoui Quarry, an open air site has been excavated. Flake production was the main activity on this site, may be in relationship with light-duty butchery. This assemblage represents a facies of Middle Acheulian without bifacials, with an isotopic stage 16 minimum age (Lefèvre, 2000).

In the Bear's Cave at Sidi Abderrahmane, a recent stage of the Middle Acheulian is illustrated, dating of the boundary of isotopic stages 12 and 11. A 64 m² recent excavation in the cave deposits has given a large series of stone objects (2976) and a limited series of faunal remains (91), mainly *Ursus* bones fragments. Despite the high degree of marine reworking, the lithic assemblage in secondary position still reveals every step of the operative chains, from the raw material (quartzite pebbles and blocks form 97% of the lithic resources) to the ultimate retouched tools (Mohib, 2001). Flaking, retouch and reduction processes are illustrated by different types of flakes, fragments and various cores: besides polyedric ones, we have identified clactonian chopper-cores, cores on flakes and very large discoid cores. Bifaces are often made on flakes and show an asymmetric profile.

The upper part of the acheulian sequence is well illustrated at Cap Chatelier (Sidi-Abderrahmane Cunette) and at Sidi-Abderrahmane-Extension, and possibly for its basal part at Sidi Abderrahmane Littorines Cave, although its assemblage has not been re-examined yet and its exact stratigraphic position remains unclear, despite Biberson's explanations (Biberson, 1956).

The assemblage of Cap Chatelier demonstrates production of predetermined flakes and thin small bifaces, a diverse set of tools on flakes and a very few cleavers. It is older than isotopic stage 9 after new OSL dates obtained at top of Cap Chatelier section in "small dune" of Biberson (1961): 376 ± 34 ka and 317 ± 64 ka (Rhodes et al, 2002).

At Sidi-Abderrahmane Extension we observe an important use of block-fragments and frequent recycling of rolled artefacts with multiple scars. Flakes are mainly produced from discoidal cores and polyhedric forms are quite rare. So are predetermined flakes, but these coexist with a diverse toolkit on flakes. Bifacial pieces are generally made on flakes and mostly display convex sides and tend towards ovate forms, even to discoidal ones. Cleavers are rare here perhaps as if they had become useless along with the increase of new bifacial patterns. Stone working was important at this site, along with hide cutting, light-duty butchery and bone breaking. This assemblage is neatly younger than isotopic stage 9 and can be situated either in isotopic stage 8 or 7, more likely 7 and then contemporaneous of the Bir Feghloul member of the Kef El Haroun Formation if we follow the stratigraphic relationships proposed by Lefevre (2000).

This Upper Acheulian, is the technical reservoir which, far before the Last Interglacial, developed into pre-Mousterian and Mousterian facies associated with modern humans, as demonstrated at Djebel Irhoud for example, where fauna collected by Ennouchi has recently

been revised (Amani, 1991; Amani et Geraads, 1993; Geraads et Amani, 1998b) and points towards an age close to the Middle / Upper Pleistocene boundary (Geraads, 2002).

2 - THE LITHIC PERSPECTIVE IN THE ACHEULEAN SEQUENCE OF CASABLANCA

The raw material was abundantly available in all sizes in the area and allowed a production of large flakes or voluminous fragments of pebbles and blocks. The only constraint consisted in the transport of heavy objects, making voluminous flaked items rare in the excavated sites. The various types of blanks introduced to the sites are very well recognizable in the bifaces of the various series.

The exploitation of the same raw materials throughout the Acheulean sequence at Casablanca allows a comparison of the technological characteristics of some representative series, presented here along the lines of the classification model developed on the basis of a study of the assemblages from Unit L of the Thomas quarry, briefly explained below (Raynal *et al*, 2001b). This model is based on the character of the working surfaces, their disposition and exploitation. It integrates dynamic aspects (sequences of production of flakes and of shaping, reduction of objects, re-use, etc.) and functional ones (specific morphology, transformation by usage, etc.). Seven main groups are discerned:

- Group 1: flaking carried out by using cortical striking platforms;
- Group 2: flaking from one non-cortical striking platform, possibly re-adjusted;
- Group 3: flaking using two non-cortical striking platforms for one and the same working surface;
- Group 4: flaking using three to five non-cortical striking platforms for one and the same working surface. It contains most objects with multiple flake removals. Starting with flaking from cortical striking platforms and followed by an increase of flaked surfaces, this group contains the majority of complex and/or typical objects. The most complete bifaces as well as the best-exploited cores occur within this group;
- Group 5: flaking from non-cortical striking platforms belonging to various working surfaces;
- Group 6: exploitation/shaping of flakes and fragments; With cores on flakes and fragments and tools on flakes, this testifies to the final stages of the knapping process.
- Group 7: objects transformed by utilization. Items transformed by usage or re-utilization are at the origin of part of the observed assemblage variability.

Pebbles and flakes are subdivided in the followings :

- M0: intact pebble.
- M1: naturally broken pebble, splitted pebble, pebble with a single flake removal, pebble with several non-adjacent flake removals.
- M2: block or blocks parts.
- M3: flaking accidents: pebbles broken during flaking or use, splitted sub-spheroids, broken hammer-stones.
- M4: flakes⁽⁶⁾, chunks, pebble fragments, core fragments.

Among flakes, different technical categories are identified, corresponding to operative chains for bifacial production, discoid core reduction, polyhedral flaking etc.

The group subdivisions thus rest on technological and/or secondary morphological criteria (such as reuse of striking platforms, recurrence of flake removals, length of blanks both artificial and natural surface size of flake removals, and presence/absence of cortex). A comparison can be made with categories defined by Chavaillon and Chavaillon (1981) and demonstrates the technological variability among them (Table 4).

(6) Les abréviations suivantes seront utilisées dans le texte. TC : talon cortical ; TNC : talon non cortical (lisse, dièdre) ; SC : surface dorsale corticale ; SPC : surface dorsale partiellement corticale ; SNC : surface dorsale sans cortex.

J. and N. Chavaillon (1981) :	Classification in use
Pebble tools	1A, 2A, 2B1, 3, 4C, M1, M3
Cores	1A1, 2B1, 3, 4B, 4C, 5A, 6A, M4
Choppers	1A, 2A, 2B1, 3, 4C, M1
Hammerstones	7B, 7C, 7D
Broken pebbles	M1, M3, 7C
Polyhedrons	5A even 5B, 7A
Bolas	7A

Table 4

The variability of lithic assemblages is well documented, following recent excavations in Thomas Quarry 1 units L1 and L5 (Th1/L1, TH1/L5), Thomas Quarry 1 Hominid Cave (TH1/GH), Rhino Cave bottom unit (GDR), Bear Cave (GDO), Cap Chatelier, Sidi Abderrahman Extension (SAE), and Sidi Al Khadir open-air sites (Table 5, figure 7).

Sites Age OIS*	TH1/L1 ± 1.0 Ma 23 ?		TH1/L5 ± 1.0 Ma 23 ?		TH1/GH 0.6/0.7 Ma ? >15		GDR base 0.6/0.7 Ma ? > 15		GDO ± 0.4 Ma 11		SAE ≥ 0.2 Ma ≥7	
	n	%	n	%	n	%	n	%	n	%	n	%
Groupe s												
1	18	6,0	18	4,8	40	54,8	66	11,3	104	51,2	31	5,4
2	56	18,8	79	21,2	17	23,3	82	14,0	15	7,4	62	10,7
3	38	12,8	11	2,9	9	12,3	46	7,8	9	4,4	96	16,6
4	124	41,6	61	16,4	7	9,6	22	3,8	23	11,3	199	34,5
5	18	6,0	66	17,7	0	0,0	59	10,1	27	13,3	5	0,9
6	36	12,1	97	26,0	0	0,0	156	26,6	25	12,3	181	31,4
7	8	2,7	41	11,0	0	0,0	155	26,5	0	0,0	3	0,5
total	298	100,0	373	100,0	73	100,0	586	100,0	203	100,0	577	100,0

* oxygen isotopic stage

Table 5: Technical composition of the major sites of the acheulian Casablanca sequence after recent excavations, following the classification of Raynal, Magoga et Sbihi-Alaoui (in Bulletin d'Archéologie Marocaine, t. 19). Th1 L: Thomas 1 unit L; Th1 GH: Thomas 1 Hominid Cave; GDR: Rhinos Cave Oulad Hamida 1 Quarry; GDO: Bears's Cave at Sidi Abderrahmane; SAE: Sidi Abderrahmane Extension.

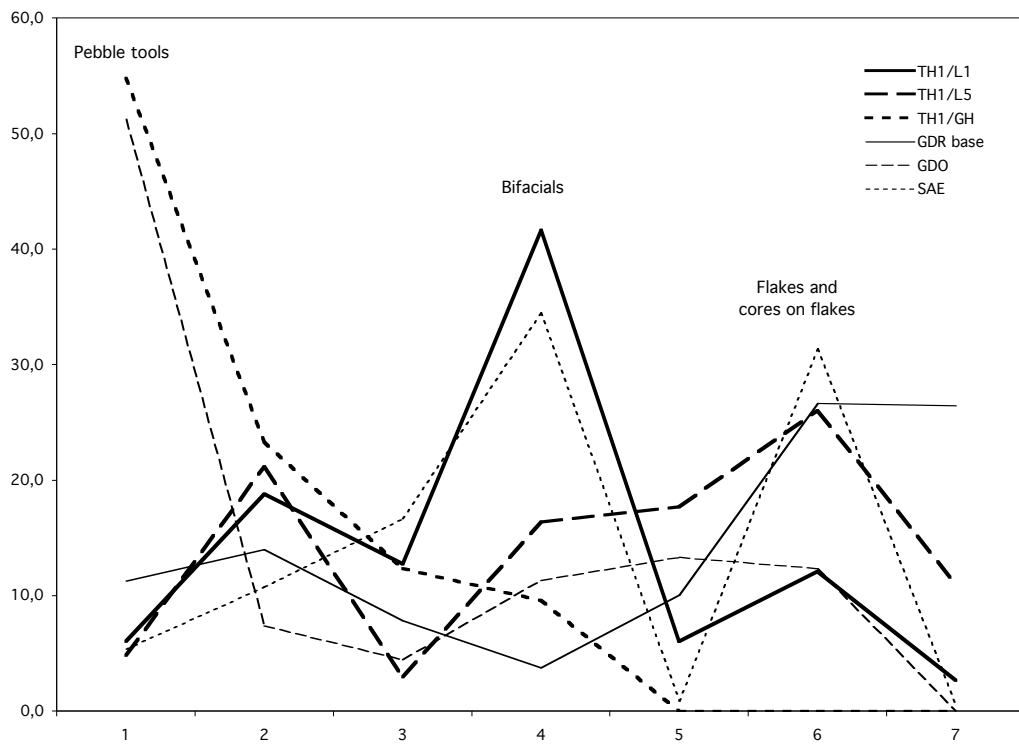


Figure 7

The series demonstrate an alternation between industries rich or not in bifacials but are all supposed to belong to the Acheulian technocomplex. This situation is like the one observed everywhere in Africa and in Europe . This variability occurs sometimes during a short duration of sedimentary events, i.e. Unit L at Thomas Quarry 1 (figure 8).

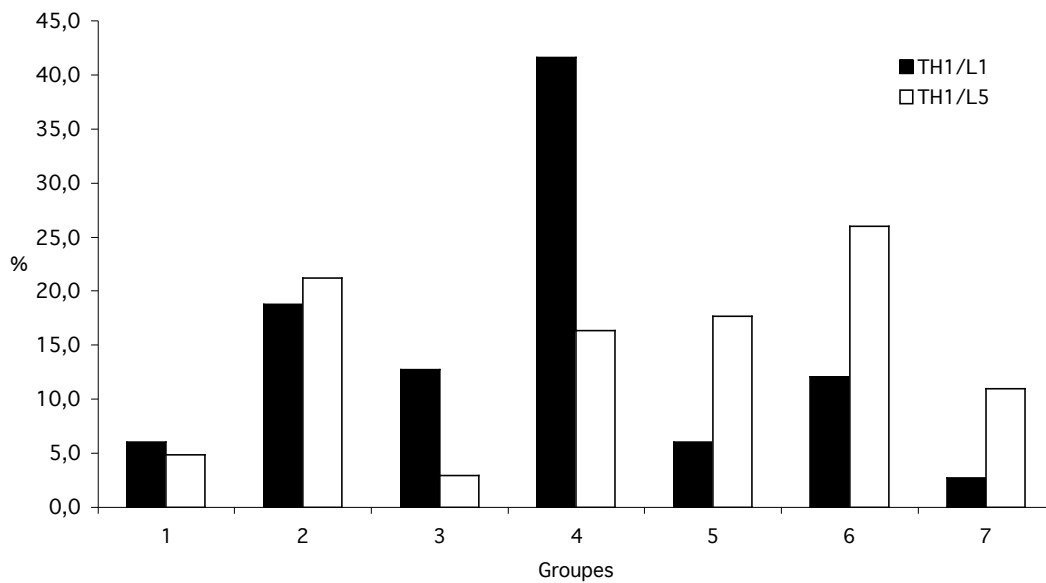


Figure 8 - Distribution of technical groups in archaeological units L1 and L5 at Thomas Quarry 1

But on another hand, similarities and differences in the structure of the various assemblages may actually derive from other factors. Among these, one can nevertheless discard the access to raw materials; sources are the same along the sequence and the composition of assemblages is remarkably stable from this point of view: El Hank quartzites are dominant, available in pebbles or chunks, and flint, only available in small pebbles, is much less flaked. Thus, the stability of technological solutions observed along the sequence derives evidently from raw materials quality and the variability derives from other factors. The neat correlation between the number of flake removals and the number of striking platforms is a technological constant (a succession of x flakes originating from one platform), verified in experiments and determined by the mechanical characteristics of the raw material (figure 9).

Bifacials also bear witness of an increasing complexity of elementary modes of reduction and of a continuous technological enrichment in which earlier acquirments resurge (the polyhedral proximal part for example). The changes within the bifaces reflect in our view a morpho-functional evolution, relayed in time by more systematic production of flakes, including predetermined ones. There is a global trend towards biconvex symmetric shapes which clearly reflects a functional specialization.

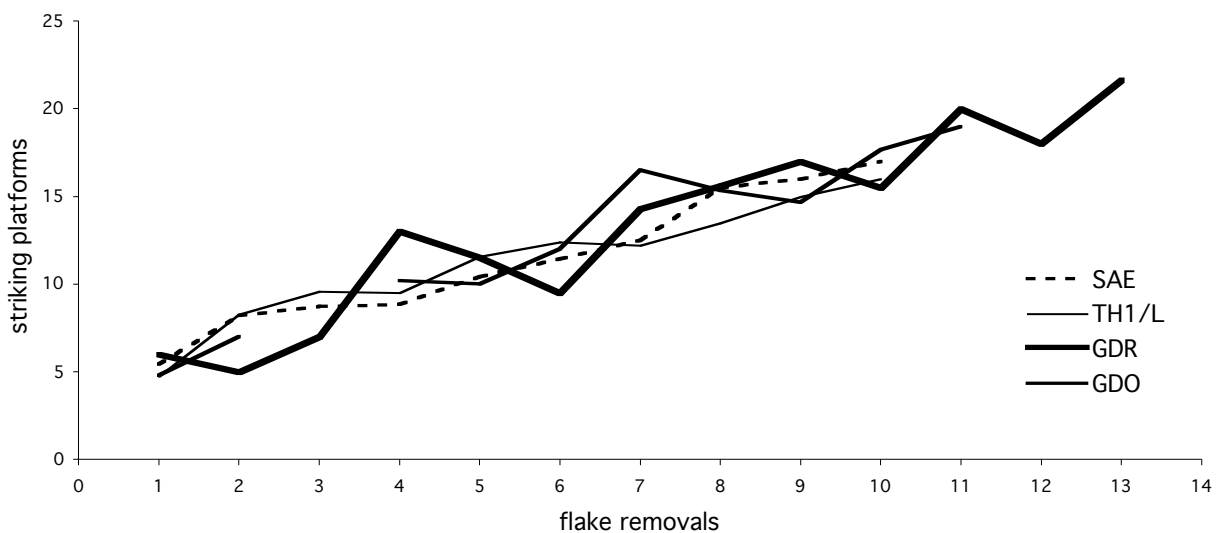
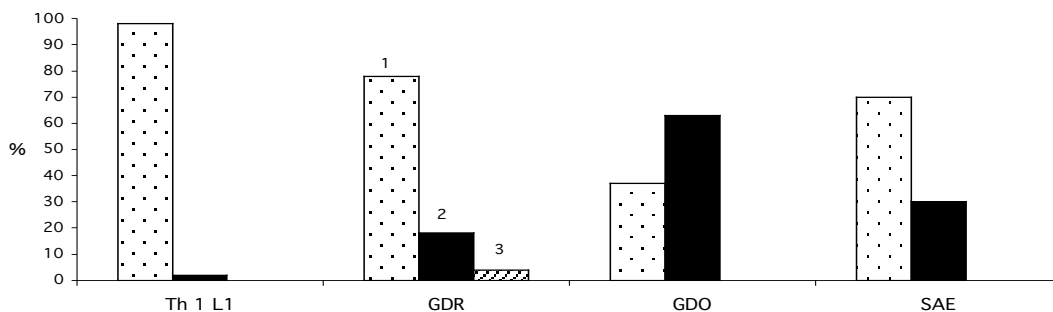


Figure 9 - Correlation between the number of flake removals and the number of striking platforms on quartzite artefacts from key-sites of the Casablanca acheulian sequence.



e 10 – Morphology of proximal parts of bifacials.
1: natural or unretouched. 2: cutting. 3: polyedric.

Figur

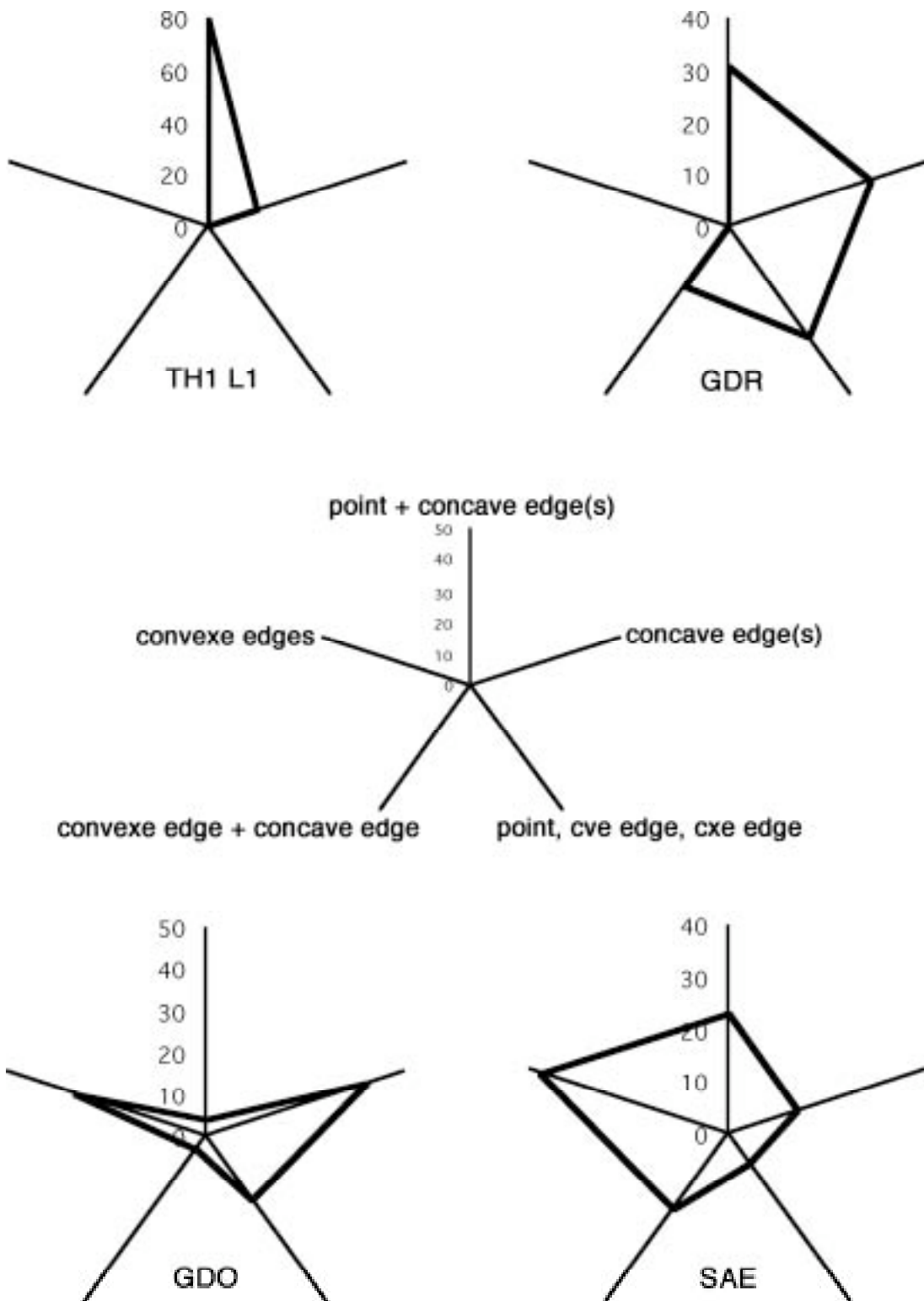


Figure 11 – Compared morphology of bifacials in key-sites of the Casablanca acheulian sequence. TH1 L1: Thomas Quarry 1 unit L1. GDR: Rhinoceros Cave Oulad Hamida 1 Quarry. GDO: Bears Cave at Sidi Abderrahmane. SAE: Sidi Abderrahmane Extension.

Some factors of variability might have had a natural origin such as for instance, the selection of materials by redepositional actions which has taken place in some layers: for example, Layer L1 at Thomas Quarry where small flakes and bone fragments have been washed or concentrated and where the fabric of bigger artefacts clearly indicate a water-flow action. On the other hand, the smallest flakes are preserved in eolian sands of Layer L5.

Another factor is the limited area of some excavations: for instance the area excavated in Layer L5 at Thomas Quarry 1 does not exceed 25 square metres....

Finally, possible cultural reasons for the various inter-relationships between the industries must of course be considered. Whenever the use of raw materials is not in question, there may be a certain variability connected with peculiar functional situations, such as adaptive reactions to environmental and/or to microenvironmental changes resulting from coincidence with limited or more global climatic changes. Evidence for such variability in assemblages according to climatic fluctuations within a short time span is illustrated by Layers L5 and L1 of Unit L at Thomas Quarry 1.

Variability in assemblages from sub-contemporaneous cave deposits at Thomas Quarry 1 and Oulad Hamida Quarry 1, may be considered from another point of view: different carnivoras have acted in these sites as providers and scavengers, different meat resources were offered, different tool kits were employed...

At the end, among the progressive transformations of assemblages, some thresholds appear, which could be linked with human evolutionary steps or reflect different biomechanical solutions. They support the subdivisions of local Acheulian in several main stages, which is nevertheless subject to reexamination with further informations.

-----§-----

There is still a lot to investigate: Lower Pleistocene sites beyond 1.0 Ma are still unknown in Morocco and the detailed chronological frame needs more refinements. Nevertheless, the Casablanca acheulian sequence is now better documented with main subdivisions founded on recent excavations and clearly contemporaneous of those known from East Africa. The main differences with Biberson's proposals (1963) are :

- Stades I and IV of moroccan "Pebble-culture" have been respectively defined at Casablanca on the basis of geofacts and of reworked recent assemblages rich in pebble tools (Raynal et Texier, 1989). Up to now, there is no Oldowayan site identified in stratigraphic position below the Acheulian sequence,
- "Lower Acheulian" assemblages are now considered as Middle Acheulian,
- "Upper Acheulian" is much older at Cap Chatelier than supposed before and on the contrary, much more recent at Sidi Abderrahmane Extension.

The succession of archaeological layers, from the oldest to the youngest, appears today as following :

Lower Acheulian, isotopic stage 23 (?):
Thomas Quarry 1 L1, Oulad Hamida 1 unit L, Thomas Quarry 1 L5,

Middle Acheulian, isotopic stage 16 as a minimum age: Thomas Quarry 1 Hominid Cave, Oulad Hamida 1 Rhinos Cave, Sidi Abderahmane unit M, STIC Quarry, Sidi Abderrahmane Bears Cave at isotopic stages 12 to 11 transition,

Upper Acheulian, from isotopic stage 11 to isotopic stage 8 or 7 at least: Sidi Abderrahmane Littorines Cave (?), Sidi Abderrahmane Cap Chatelier, Sidi Abderrahmane Extension.

Nevertheless, this acheulian sequence offers useful data for detailed comparisons with other African areas where hominids appeared and developed, for example the Oldoway succession from Bed III to Ndutu Beds (Leakey, 1951, 1971; Leakey and Roe, 1994), in which we see the same variability between Acheulian and Developed Oldowayan facies, according to site function and abundance/scarcity of artefacts, or even the Melka Kunture series (Chavaillon et al, 1978).

North Africa Acheulian should now be reconsidered in the debate about the first occupation of Europe and especially the question of multiple "Out of Africa" hypothesis through mediterranean straits and isthms. One million years ago, Homo supposed erectus – but we really don't know yet – who manufactured Lower Acheulian lithic assemblages, was facing Southern Europe and nobody can firmly exclude its possible desire and ability for crossing the waters of narrow straits...

Acknowledgments : Thanks to Peter Bindon, Australian Ethnographic Institute, who revised the english version of this paper. Thanks to Institut National des Sciences de l'Archéologie et du Patrimoine du Royaume du Maroc, Ministère des Affaires Etrangères and Région Aquitaine for supporting and funding the Mission archéologique française "Littoral" Maroc and especially the Casablanca program.

References

- AMANI, F., 1991 - La faune de la grotte à Hominidé du Jebel Irhoud (Maroc). Thèse, Université de Rabat, 229 p.
- AMANI, F et GERAADS, D., 1993 - Le gisement moustérien du Djebel Irhoud, Maroc: précisions sur la faune et la biochronologie, et description d'un nouveau reste humain. *Comptes Rendus de l'Académie des Sciences*, Paris, II, 316, 847-852.
- BERNOUSSI R. 1994 - *Etude d'une taphocénose Pléistocène: exemple de la Grotte des Rhinocéros (Carrière Oulad Hamida I, Casablanca)*, DEA, Université de Bordeaux I, 101p.
- BERNOUSSI R., 1997 - *Contribution à l'étude paléontologique et observations archéozoologiques pour deux sites du Pléistocène moyen du Maroc atlantique: grotte à Hominidés de la carrière Thomas 1 et de la grotte des Rhinocéros de la carrière Oulad hamida 1 (Casablanca, Maroc)*. Thèse de l'Université de Bordeaux 1, n° 1711, 263 p.
- BIBERSON P., 1956 - Le gisement de l'Atlantrope de Sidi-Abderrahmane. *Bulletin d'Archéologie Marocaine*, 1, 38-92.
- BIBERSON P., 1961 - *Le cadre paléogéographique de la Préhistoire du Maroc atlantique et Le Paléolithique inférieur du Maroc atlantique*. Publications du Service des Antiquités du Maroc, Rabat, fasc. 16 et 17.
- BIBERSON P., 1963 – Human evolution in Morocco in the framework of the atlantic pleistocene. *African ecology and human evolution*, Chicago, 417-447.
- CHAVAILLON J. et N. (1981) - Galets aménagés et nucléus du Paléolithique inférieur. *Mélanges offerts au Doyen L. Balout*, ADFP, Paris, 283-292.
- CHAVAILLON J., CHAVAILLON N., HOURS F., PIPERNO M., 1978 – Le début et la fin de l'Acheuléen à Melka-Kunturé: méthodologie pour l'étude des changements de civilisation. *Bulletin de la Société préhistorique française*, 75, 4, 105-115.
- EL GRAOUI M., 1994 - *Contribution à l'étude des formations littorales quaternaires de la région de Casablanca (Maroc): sédimentologie, microfaciès et minéraux lourds*. Thèse de l'Université de Bordeaux 1, n° 1100, 263 p.
- ENNOUCHI E., 1969 - Découverte d'un Pithécantropien au Maroc. *C. R. Acad. Sci. Paris.*, série D, p. 763.
- ENNOUCHI E., 1972 - Nouvelle découverte d'un Archanthropien au Maroc. *C. R. Acad. Sci. Paris.*, t. 274, série D, p. 3088-3090.
- GERAADS D., BERIRO P., ROCHE H., 1980 - La faune et l'industrie des sites à Homo erectus des carrières Thomas (Maroc). Précisions sur l'âge de ces hominidés. *C. R. Acad. Sci. Paris.*, t. 291, série II, 195-198.
- GERAADS D., 1980 - La faune des sites à Homo erectus des carrières Thomas (Casablanca, Maroc). *Quaternaria*, 22, 65-94.
- GERAADS D., 1993 - Middle Pleistocene Crocidura (Mammalia, Insectivora) from Oulad Hamida 1, Morocco, and their phylogenetic relationships. *Proc. Kon. Ned. Akad. v. Wetensch.* 96 (3), 281-294.
- GERAADS D., 1994 - Rongeurs et Lagomorphes du Pléistocène moyen de la "Grotte des Rhinocéros", Carrière Oulad Hamida 1 à Casablanca, Maroc. *N. Jb. Paläont. Abh.*, 191, 2, 147-172.
- GERAADS D., 1998 - Rongeurs du Mio-Pliocène de Lissasfa (Casablanca, Maroc). *Geobios*, 31, n°2, 229-245.

- GERAADS D., 2002 - Plio-Pleistocene mammalian biostratigraphy of Atlantic Morocco. In «*Paléorivages de Casablanca. Stratigraphie et Préhistoire ancienne au Maroc atlantique*», *Quaternaire*, volume 13, n°1, 43-53.
- GERAADS, D. et AMANI, F., 1998b - Le gisement moustérien du Djebel Irhoud, Maroc: précisions sur la faune et la paléocécologie. *Bulletin d'Archéologie marocaine*, Rabat, 18, 11-18.
- GERAADS D., AMANI F., RAYNAL J.P., SBIHI-ALAOUI F.Z. 1998 - La faune de mammifères du Plocène terminal d'Ahl al Oughlam, Casablanca, Maroc. *C. R. Acad. Sci. Paris*, t 326, 671-676.
- GERAADS D., HUBLIN J.J., JAEGER J.J., TONG H., SEN S., TOUBEAU P., 1986 – The Pleistocene Hominid of ternifine, Algeria: New results on the environment, age and industries. *Quaternary Research*, 25, 380-386..
- HUBLIN J.J., 1991 - *L'émergence des Homo sapiens archaïques: Afrique du Nord-Ouest et Europe occidentale*. Thèse d'Etat de l'Université de Bordeaux 1.
- LEAKEY L.S.B., 1951 – *Olduvai Gorge*. Cambridge University Press, 164 p.
- LEAKEY M.D., 1971 – *Olduvai Gorge. Volume 3. Excavations in Beds I and II, 1960-1963*. Cambridge University Press, 306 p.
- LEAKEY M. and ROE D., 1994 – *Olduvai Gorge, excavations in beds III, IV and the Masek beds 1968-1971*. Olduvai Gorge, vol. 4, Cambridge University Press, 323 p.
- LECOINTRE G., 1926 - *Recherches géologiques dans la Meseta marocaine*. Mémoire de la Société des Sciences naturelles du Maroc, n° XIV.
- LEFEVRE D., 2000 - *Du continent à l'océan. Morphostratigraphie et paléogéographie du Quaternaire du Maroc atlantique. IIe partie: le modèle casablançais*. Thèse d'Habilitation à diriger des recherches, volume 3, p. 100 à 308, 47 fig., 2 tab., Université de Montpellier III.
- LEFEVRE D. et RAYNAL J.P., 2002 - Les formations plio-pléistocènes de Casablanca et la chronostratigraphie du Quaternaire marin du Maroc revisitées. In «*Paléorivages de Casablanca. Stratigraphie et Préhistoire ancienne au Maroc atlantique*», *Quaternaire*, volume 13, n°1, 9-21.
- LEFEVRE D., RAYNAL J.P., TEXIER J.P., 1985 - De la fin du Villafranchien au début du Soltanien: exemple d'évolution des paléoenvironnements du Maroc occidental et oriental. *Colloque de l'Association des Géographes français*, Paris, novembre 1985, diffusion restreinte.
- LEFEVRE D., RAYNAL J.P., TEXIER J.P., GERAADS D., OCCHIETTI S., EL GRAOUI M., 1996 - Littoraux pliocènes et pléistocènes de Casablanca (Maroc). *Colloque INQUA/PICG 367 Lignes de rivages et zones cotières au Quaternaire*, Perpignan, décembre 1996, résumé.
- LEFEVRE D., TEXIER J.P., RAYNAL J.P., OCCHIETTI S., EVIN J., 1994 - Enregistrements-réponses des variations climatiques du Pleistocène supérieur et de l'Holocène sur le littoral de Casablanca (Maroc). *Quaternaire*, 5, (3-4), 173-180.
- MOHIB A., 2001 – *L'Acheuléen de la grotte des Ours à Sidi Abderrahmane (Casablanca, Maroc) dans son contexte régional (fouilles anciennes et récentes)*. Thèse de l'Institut National des Sciences de l'Archéologie et du Patrimoine, Rabat, 348 p.
- NEUVILLE R. et RUHLMANN A., 1941 - *La place du Paléolithique ancien dans le Quaternaire marocain*. Hespéris, n° VIII, Casablanca, 156 p.
- OCCHIETTI S., RAYNAL J.P., PICHET P., TEXIER J.P., 1993 - Aminostratigraphie du dernier cycle climatique au Maroc atlantique, de Casablanca à Tanger. *C.R. Acad. Sc. Paris*, t. 317, série II, p. 1625-1632.
- OCCHIETTI S., RAYNAL J.P., 1996 - La méthode de datation par les acides aminés appliquée à la préhistoire du Maroc. *XIII International Congress of Prehistoric and Protohistoric Sciences, Forlì, Italia, 8-14 septembre 1996, Abstracts 1*, 25.
- OCCHIETTI S., RAYNAL J.P., PICHET P., LEFEVRE D., 2002 - Aminostratigraphie des formations littorales pléistocènes et holocènes de la région de Casablanca, Maroc. In «*Paléorivages de Casablanca. Stratigraphie et Préhistoire ancienne au Maroc atlantique*», *Quaternaire*, volume 13, n°1, 55-64.
- RAYNAL J.P., 1998 - Les racines oubliées de Casablanca. *Zellige*, n° 8, juin 1998, p. 35-36
- RAYNAL J.P. et TEXIER J.P., 1989 - Découverte d'Acheuléen ancien dans la carrière Thomas I à Casablanca et problème de l'ancienneté de la présence humaine au Maroc. *C. R. Acad. Sci. Paris*, t. 308, série II, 1743-1749.
- RAYNAL J.P. et GERAADS D., 1993 - Problème patrimonial qui se pose à Casablanca au Maroc. In *"L'objet archéologique africain et son devenir"*, CNRS Ed., p. 49-55.
- RAYNAL J.P., MAGOGA L., SBIHI-ALAOUI F.Z., 1992 - Quelques caractères des industries du niveau L de la carrière Thomas 1 à Casablanca, Maroc (fouilles 88-91). *First International Meeting on Technical Systems to Configure Lithic Objects of Scarce Elaboration*, Montblanc (Tarragona), 27-30 avril 1992, résumé.

- RAYNAL J.P., LEFEVRE D., GERAADS D., EL GRAOUI M., 1999 - Contribution du site paléontologique de Lissasfa (Casablanca, Maroc) à une nouvelle interprétation du Mio-Pliocène de la Méseta. *Comptes rendus de l'Académie des Sciences Paris, Sciences de la terre et des planètes*, t. 329, 617-622.
- RAYNAL J.P., MAGOGA L., SBIHI-ALAOUI F.Z., GERAADS D., 1995 - The Earliest Occupation of Atlantic Morocco: The Casablanca Evidence. in *The earliest occupation of Europe*, W. Roebroeks & T. van Kolfschoten Ed., University of Leiden, 1996, 255-262.
- RAYNAL J.P., TEXIER J.P., GERAADS D., SBIHI-ALAOUI F.Z., 1990 - Un nouveau gisement plio-pléistocène en Afrique du Nord: Ahi Al Oughlam (ancienne carrière Déprez) à Casablanca (Maroc). *C. R. Acad. Sci. Paris.*, t. 310, série II, p. 315-320.
- RAYNAL J.P., GERAADS D., MAGOGA L., ELHAJRAOUI A., TEXIER J.P., LEFEVRE D., SBIHI-ALAOUI F.Z., 1993 - La grotte des Rhinocéros (Carrière Oulad Hamida 1, anciennement Thomas III, Casablanca), nouveau site acheuléen du Maroc atlantique. *C.R. Acad. Sc. Paris*, t. 316, série II, p. 1477-1483.
- RAYNAL J.P., SBIHI-ALAOUI F.Z., AMANI F., BERNOUSSI R., EL GRAOUI M., GERAADS D., HUBLIN J.J., LEFEVRE D., MAGOGA L., MOHIB A., OCCHIETTI S., RHODES E., SEN S., TEXIER J.P., ZOUAK M., 1996 - Premiers peuplements du Maroc atlantique: l'exemple de Casablanca. *XIII International Congress of Prehistoric and Protohistoric Sciences*, Forlì, Italia, 8-14 septembre 1996, Abstracts 1, 126.
- RAYNAL J.P., SBIHI ALAOUI F.Z., GERAADS D., MAGOGA L., MOHIB A., 2001a - The earliest occupation of North-Africa: the moroccan perspective, *Quaternary International*, 75, 65-75.
- RAYNAL J.P., MAGOGA L., SBIHI ALAOUI F.Z., 2001b - Quelques caractères des industries acheuléennes du niveau L de la carrière thomas 1 (Casablanca, Maroc) - fouilles 1988-1991. *Bulletin d'Archéologie Marocaine*, t. 19, sous presse.
- RAYNAL J.P., SBIHI ALAOUI F.Z., MAGOGA L., MOHIB A. ZOUAK M., 2002 - Casablanca and the earliest occupation of north-atlantic Morocco. In «*Paléorivages de Casablanca. Stratigraphie et Préhistoire ancienne au Maroc atlantique*», *Quaternaire*, volume 13, n°1, 65-77.
- RHODES E., 1990 - *Optical Dating of Quartz from Sediments*. Thèse, Univ. d'Oxford, 153 p.
- RHODES E., RAYNAL J.P., GERAADS D., SBIHI-ALAOUI F.Z., 1994 - Premières dates RPE pour l'Acheuléen du Maroc atlantique (Grotte des Rhinocéros, Casablanca). *C.R. Acad. Sc. Paris*, série II, t. 319, 1109-1115.
- RHODES E.J., SINGARAYER J., RAYNAL J.P., WESTAWAY K., 2002 - New luminescence dating for the Palaeolithic assemblages and Pleistocene succession of Casablanca, Morocco. *Quaternaire*, sous-presse.
- SAHNOUNI, M. & HADJOUIS, D., 1987 - Découverte de nouveaux documents osseux et lithiques à l'Aïn Hanech (Sétif, Algérie Orientale). *Bulletin de la Société Préhistorique de France*, Paris, 84, 133-134.
- SBIHI-ALAOUI F.Z. et MOHIB A., 1998 - Aperçu sur le patrimoine préhistorique de Casablanca. Nouvelles archéologiques et patrimoniales, novembre 1998, n°3, 4-7.
- SBIHI-ALAOUI F.Z. et RAYNAL J.P., 2002 - Casablanca, un patrimoine géologique et préhistorique exceptionnel. In «*Paléorivages de Casablanca. Stratigraphie et Préhistoire ancienne au Maroc atlantique*», *Quaternaire*, volume 13, n°1, 3-7.
- TEXIER J.P., LEFEVRE D., RAYNAL J.P., 1994 - Contribution pour un nouveau cadre stratigraphique des formations littorales quaternaires de la région de Casablanca. *C. R. Acad. Sci. Paris*, série II, t. 318, n°9, 1247-1253.
- TEXIER J.P., LEFEVRE D., RAYNAL J.P., EL GRAOUI M., 2002 - Lithostratigraphy of the littoral deposits of the last one million years in the Casablanca region (Morocco), In «*Paléorivages de Casablanca. Stratigraphie et Préhistoire ancienne au Maroc atlantique*», *Quaternaire*, volume 13, n°1, 23-41 .